

SCHÉMA DE
DÉVELOPPEMENT
DU TERRITOIRE

EDIWALL

ANNEXE 2

CARTOGRAPHIE DES CENTRALITÉS




LA CARTOGRAPHIE DES CENTRALITÉS EST L'ANNEXE 2 DU SDT

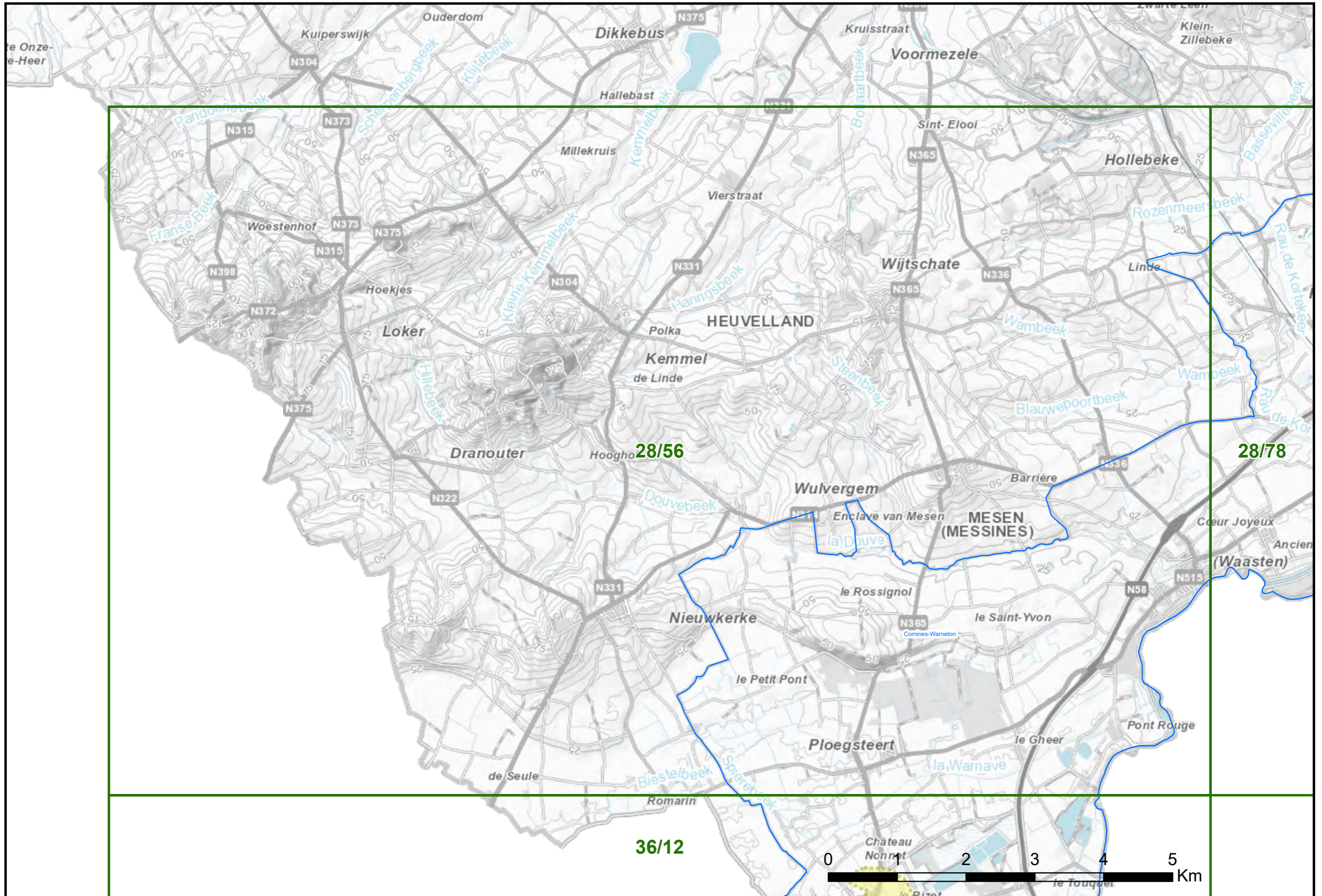
**SOURCE DES DONNÉES : CARTOWEB.BE (GREY)
COPYRIGHT : IGN - NGI**

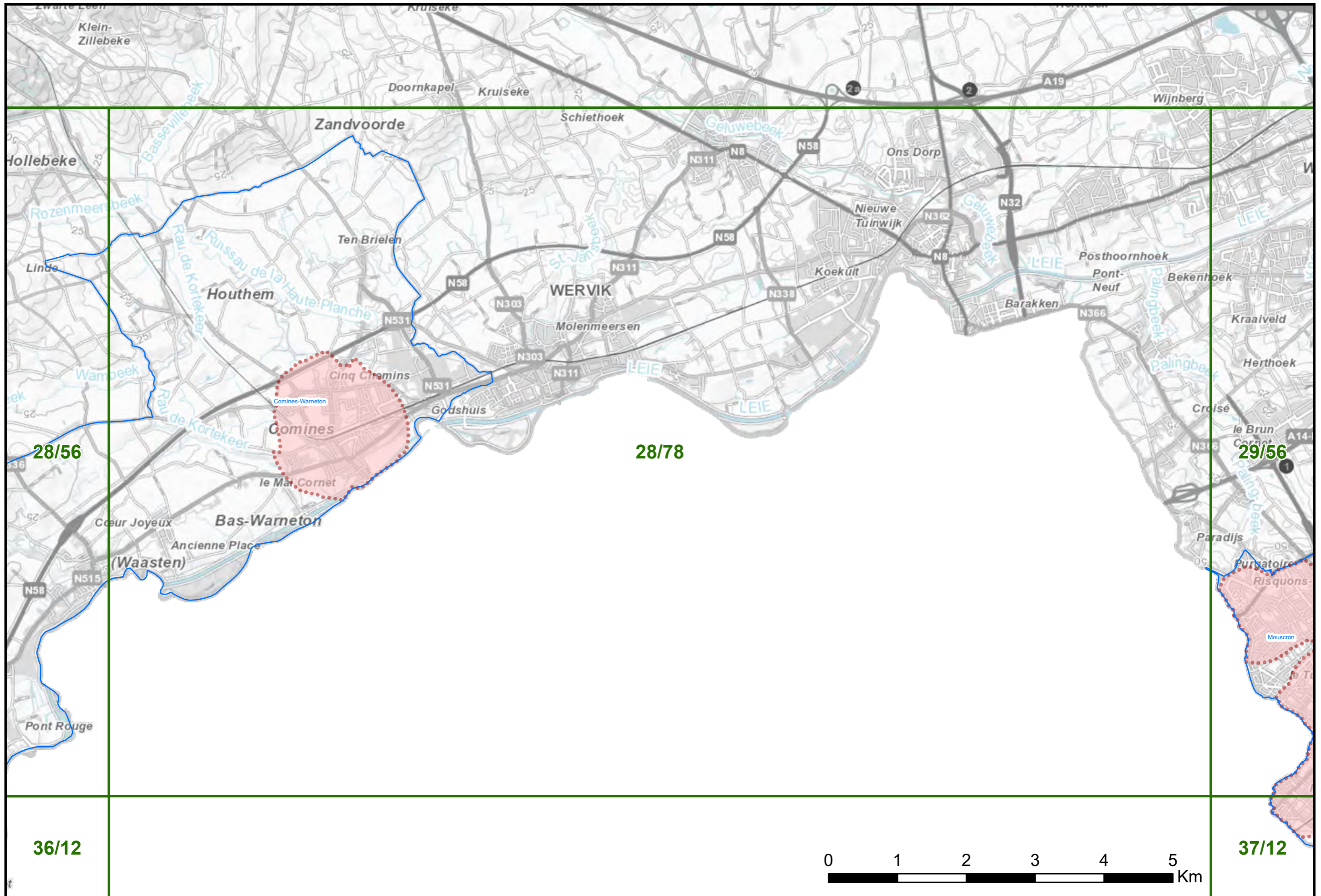
D/2024/11802/121

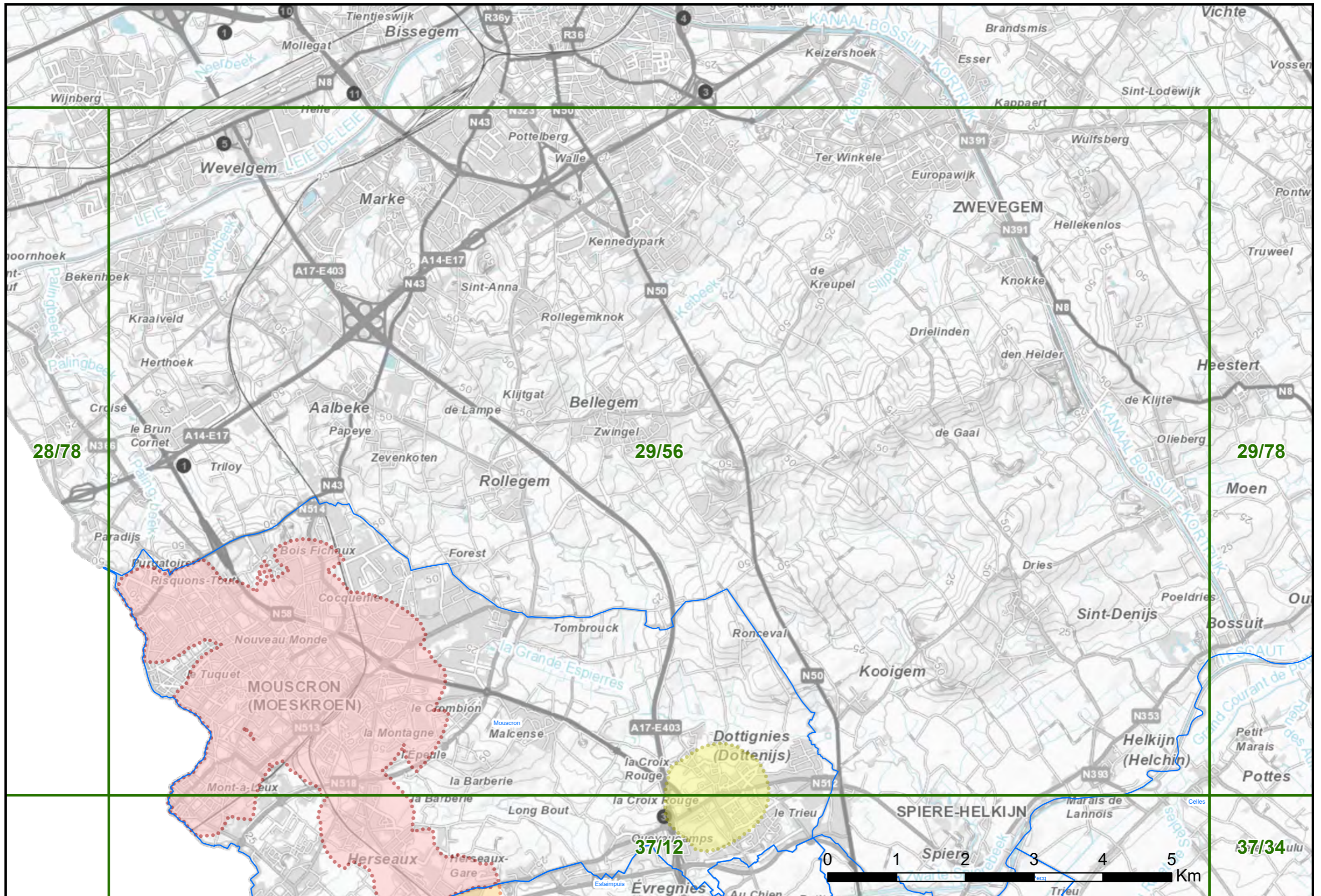
ISBN: 978-2-8056-0629-8

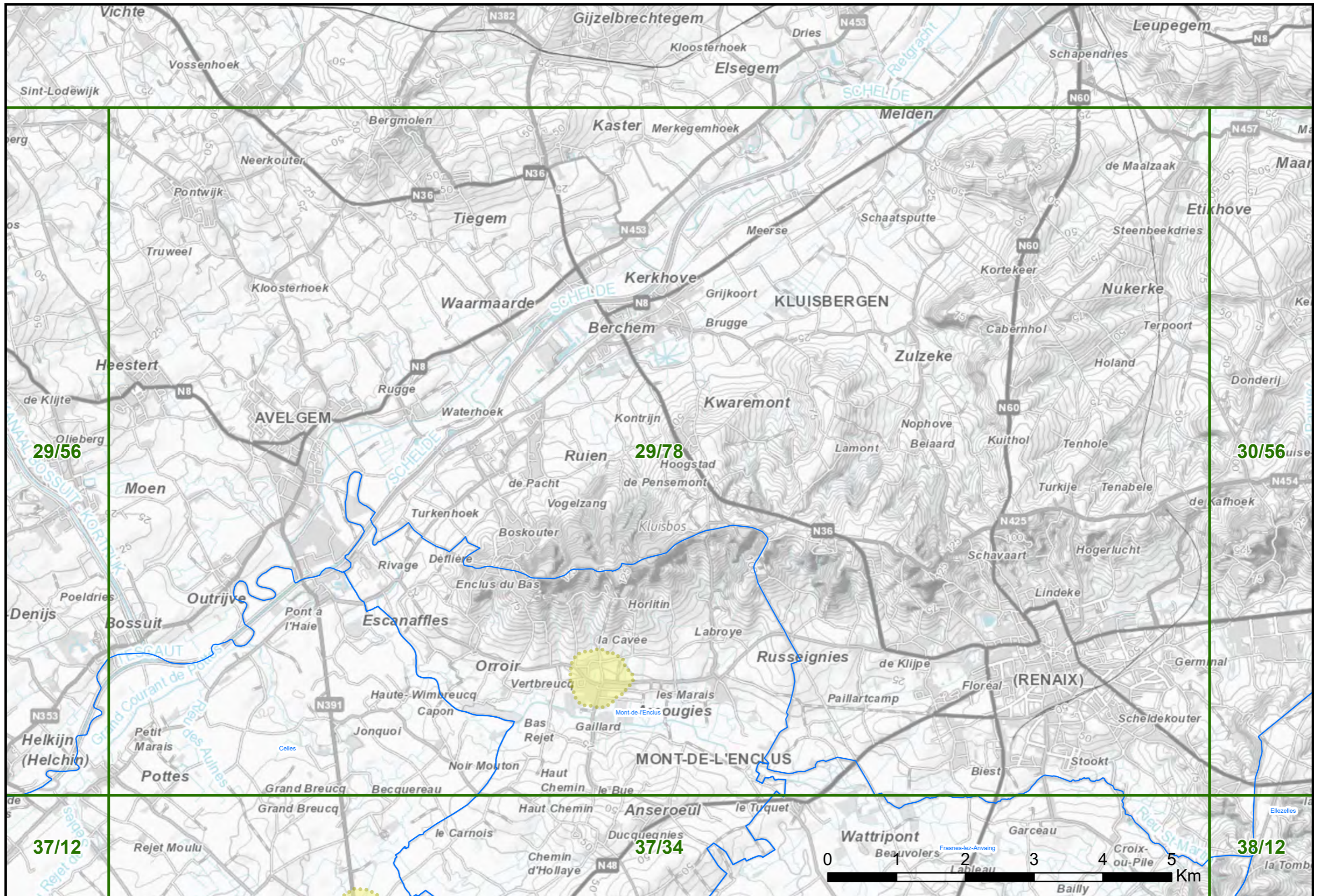
SDT - Cartographie des centralités

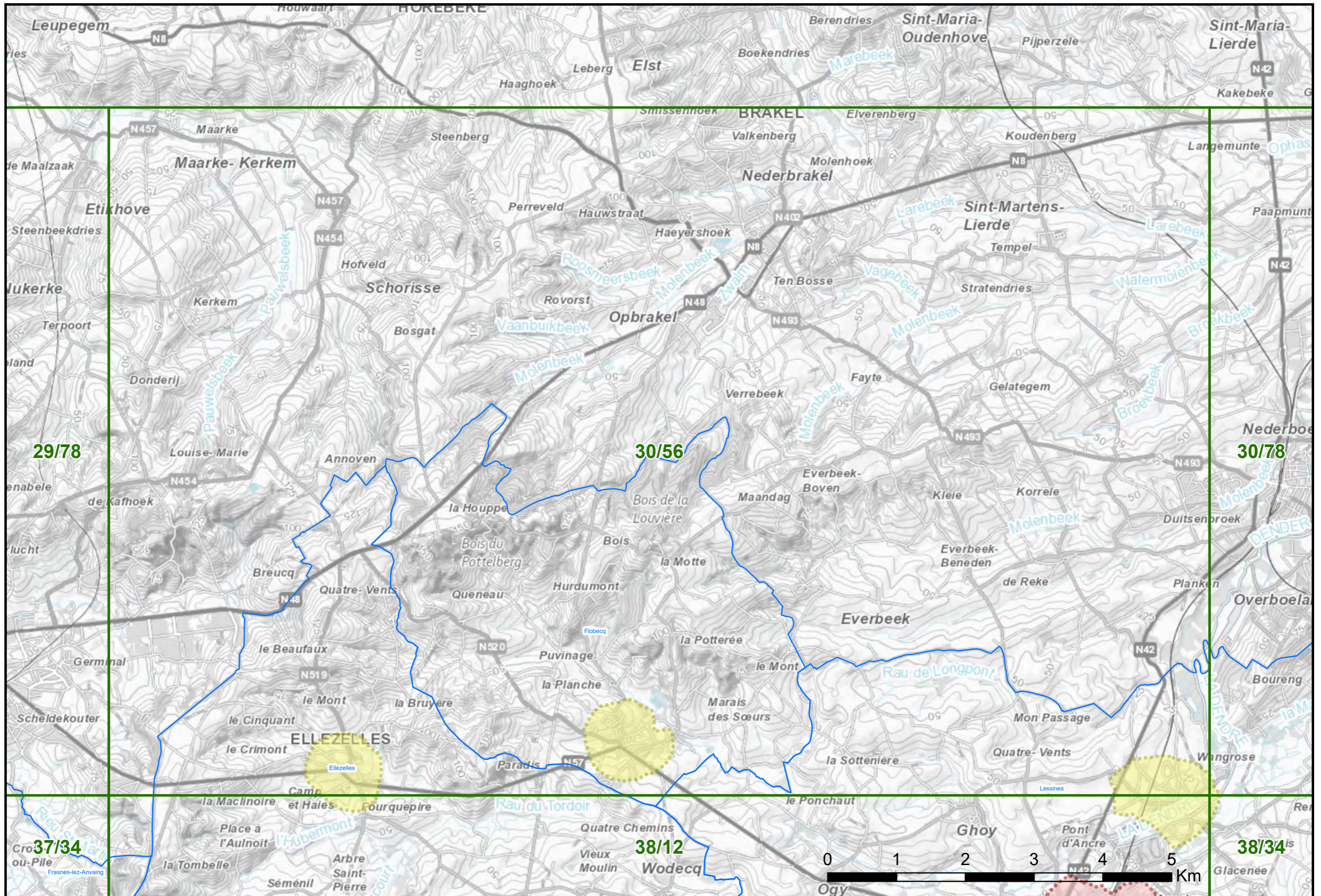


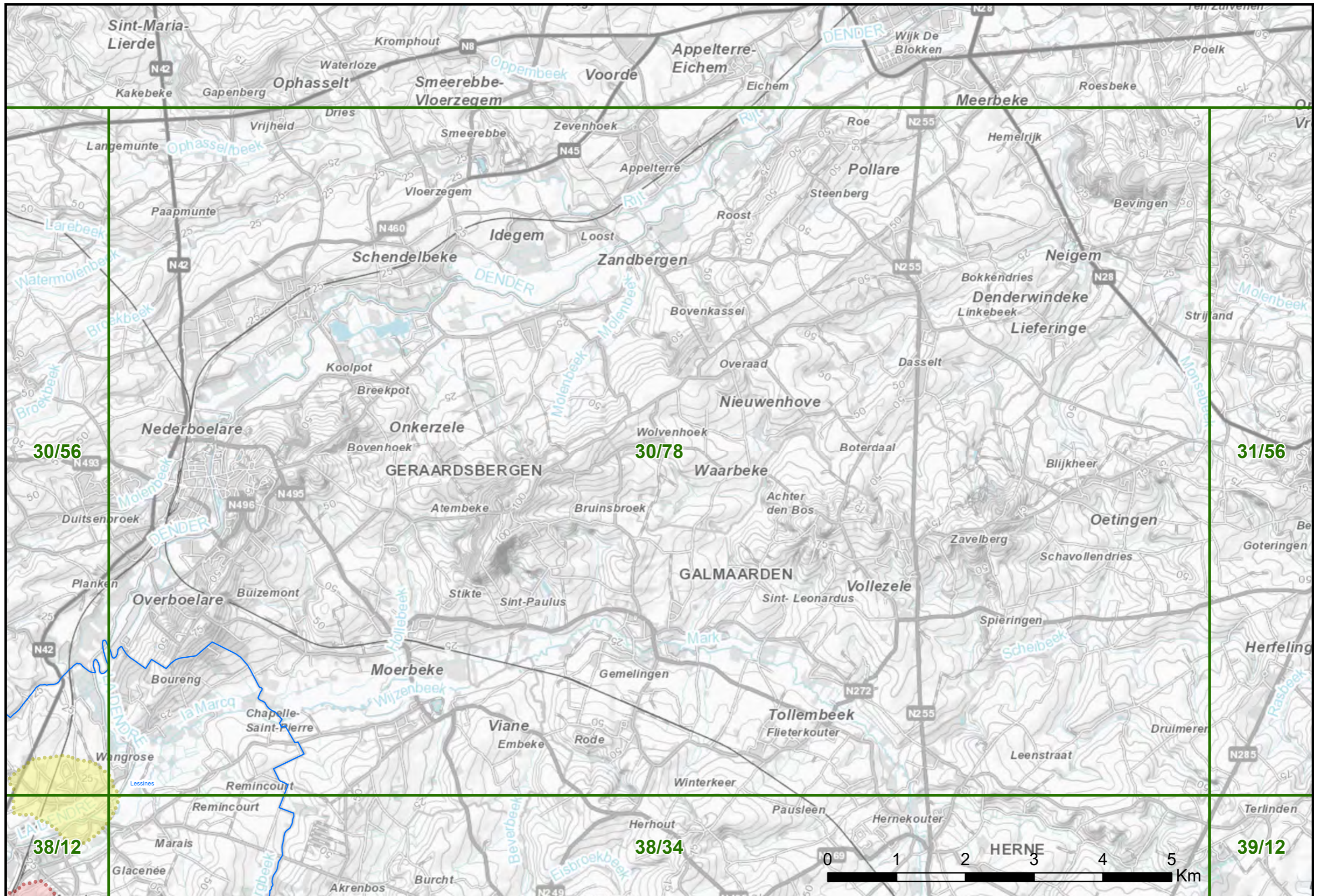


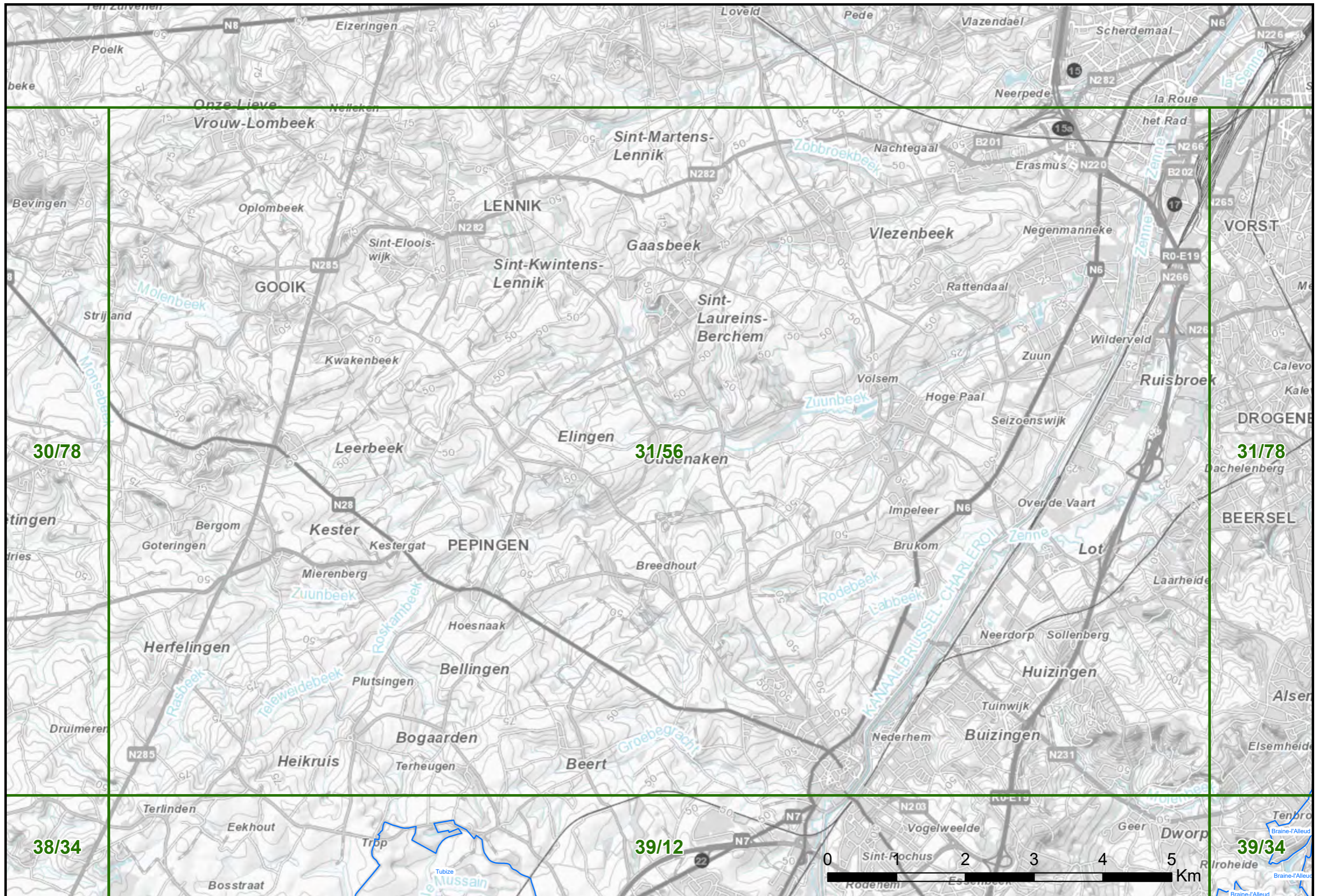


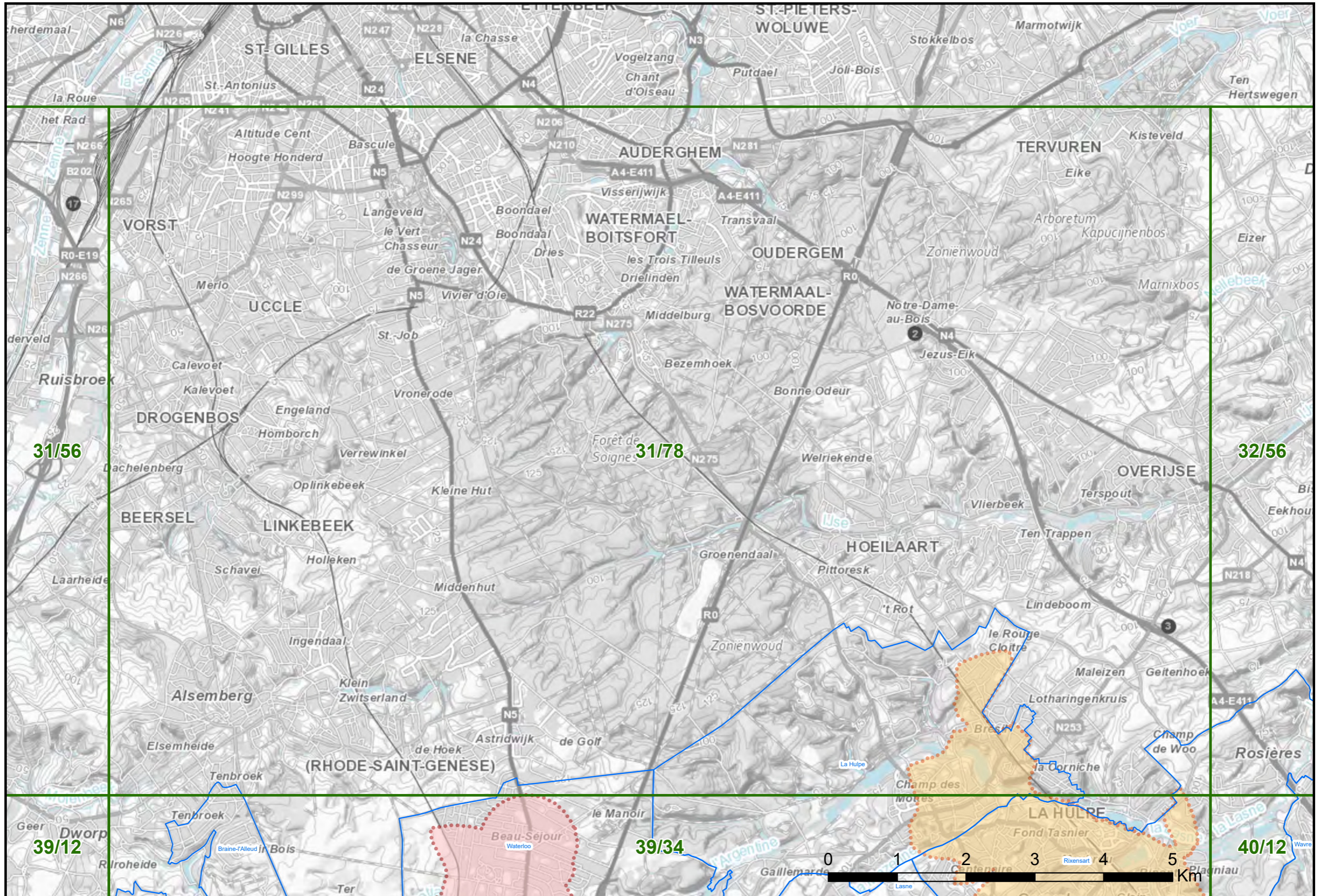


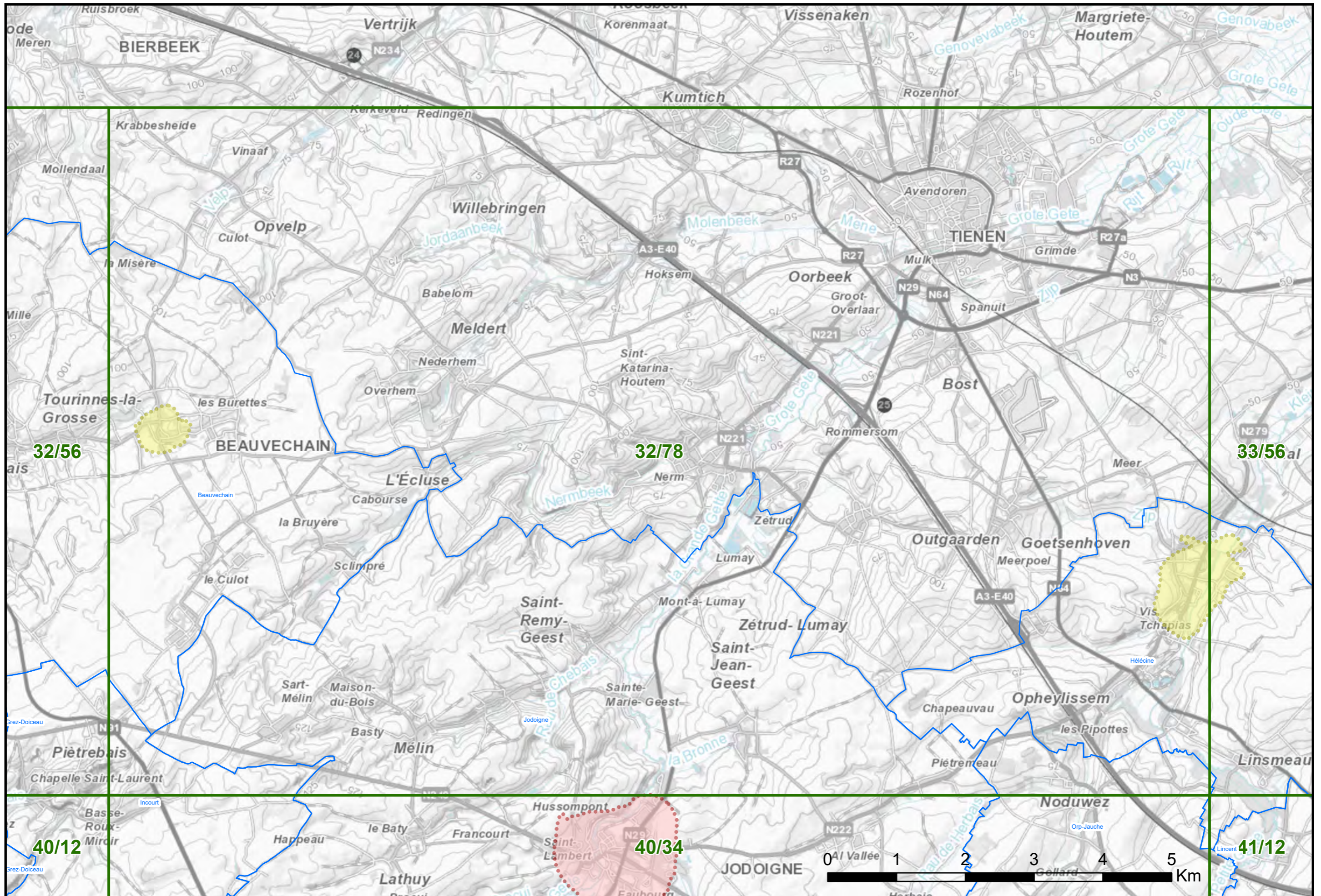


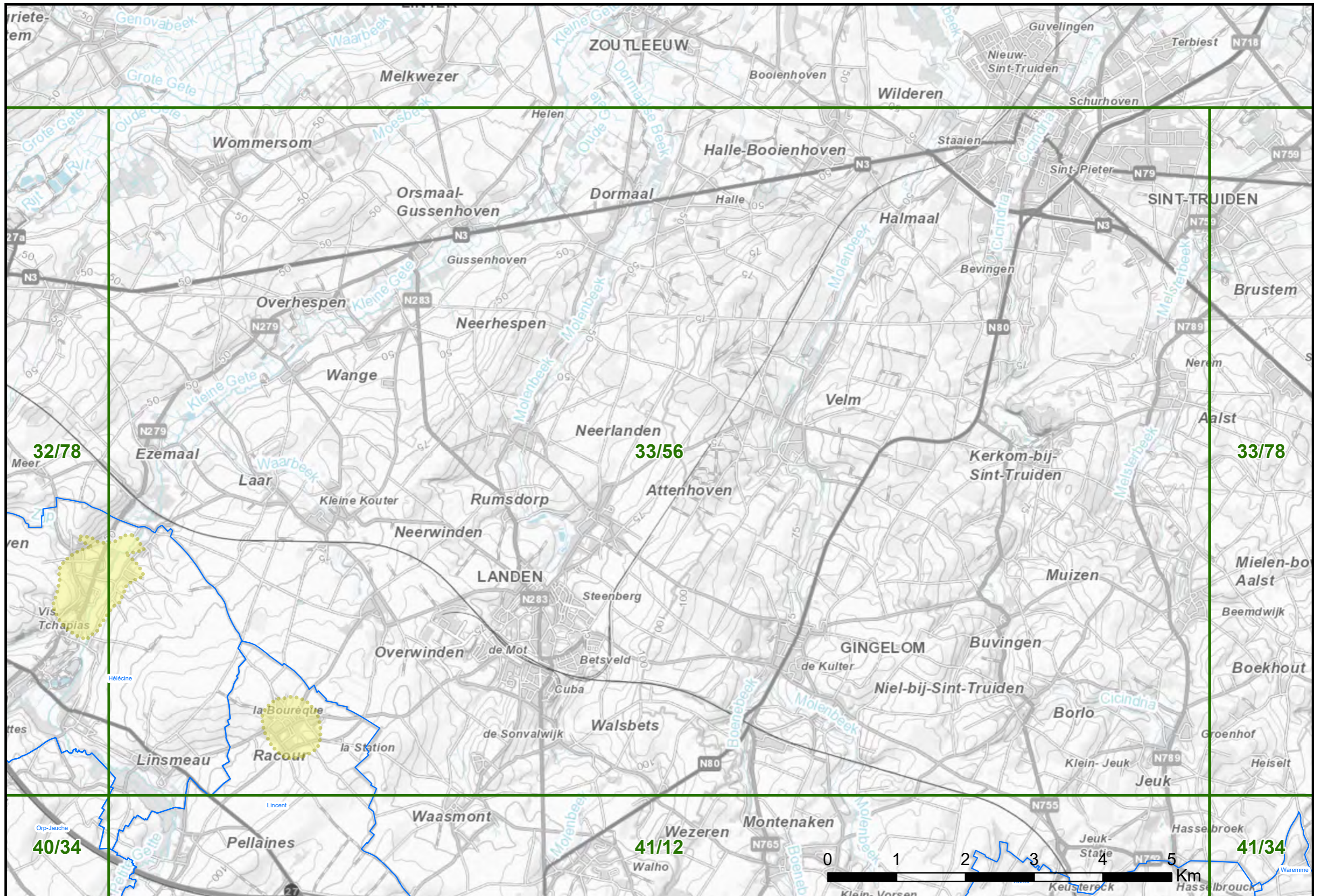


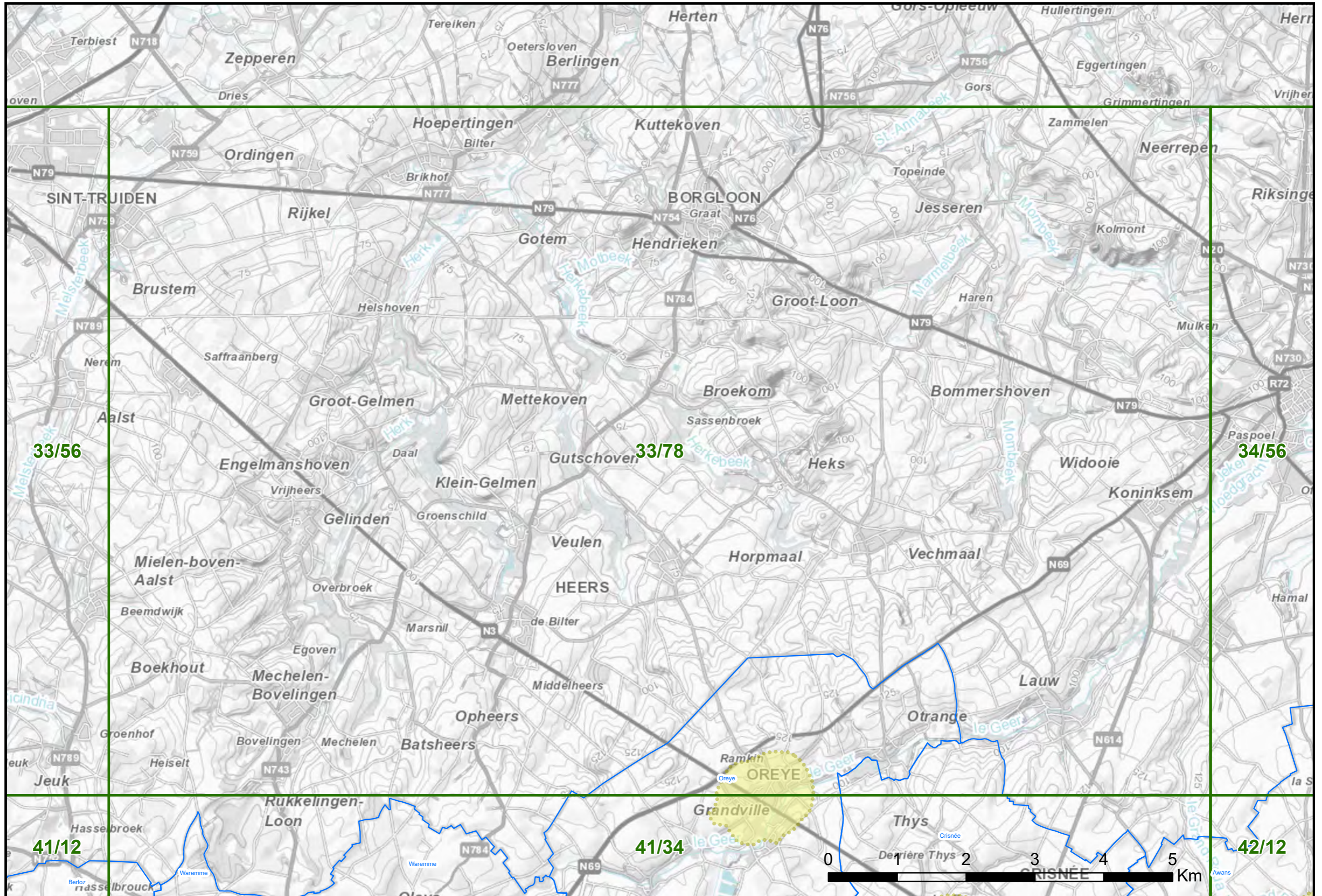


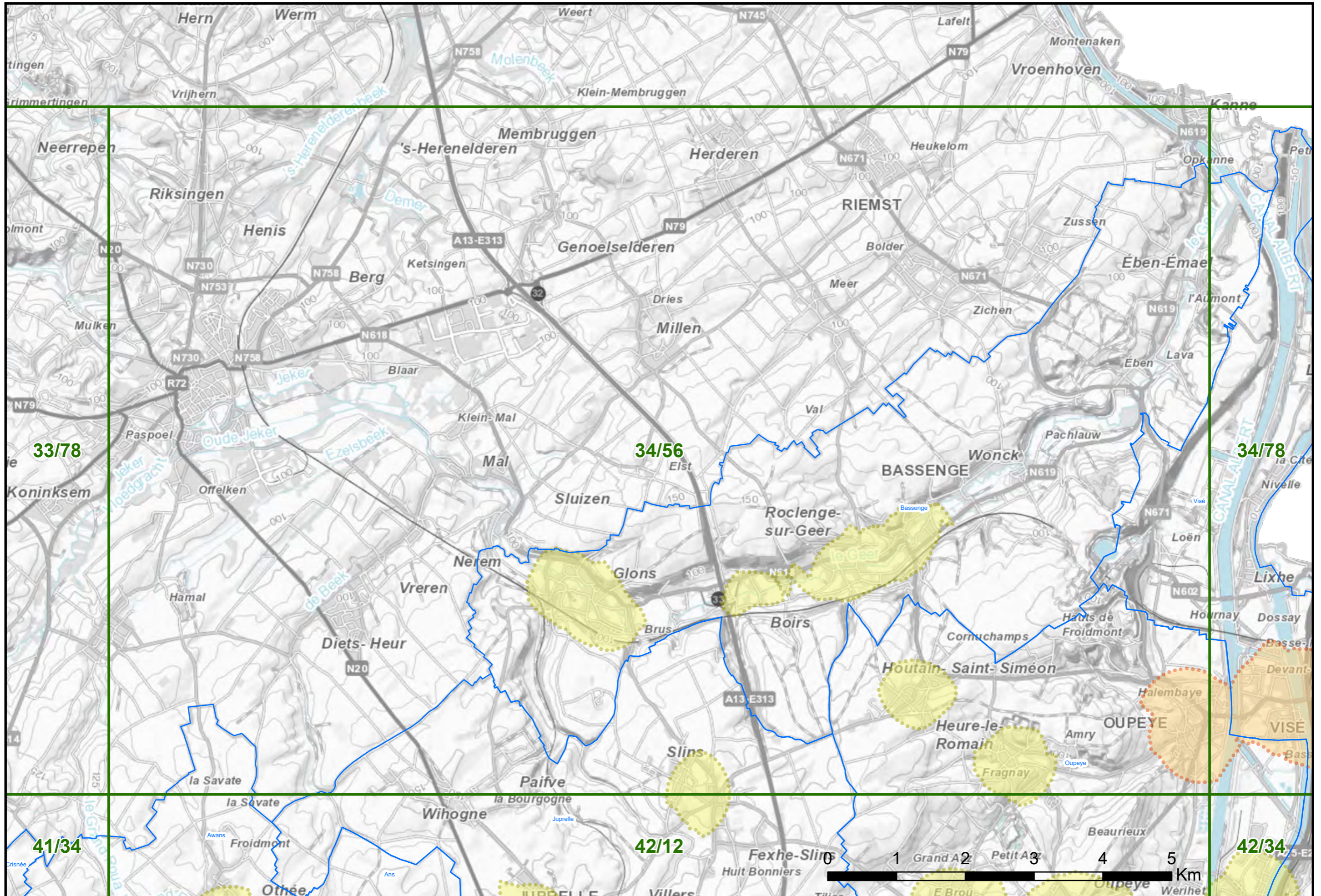


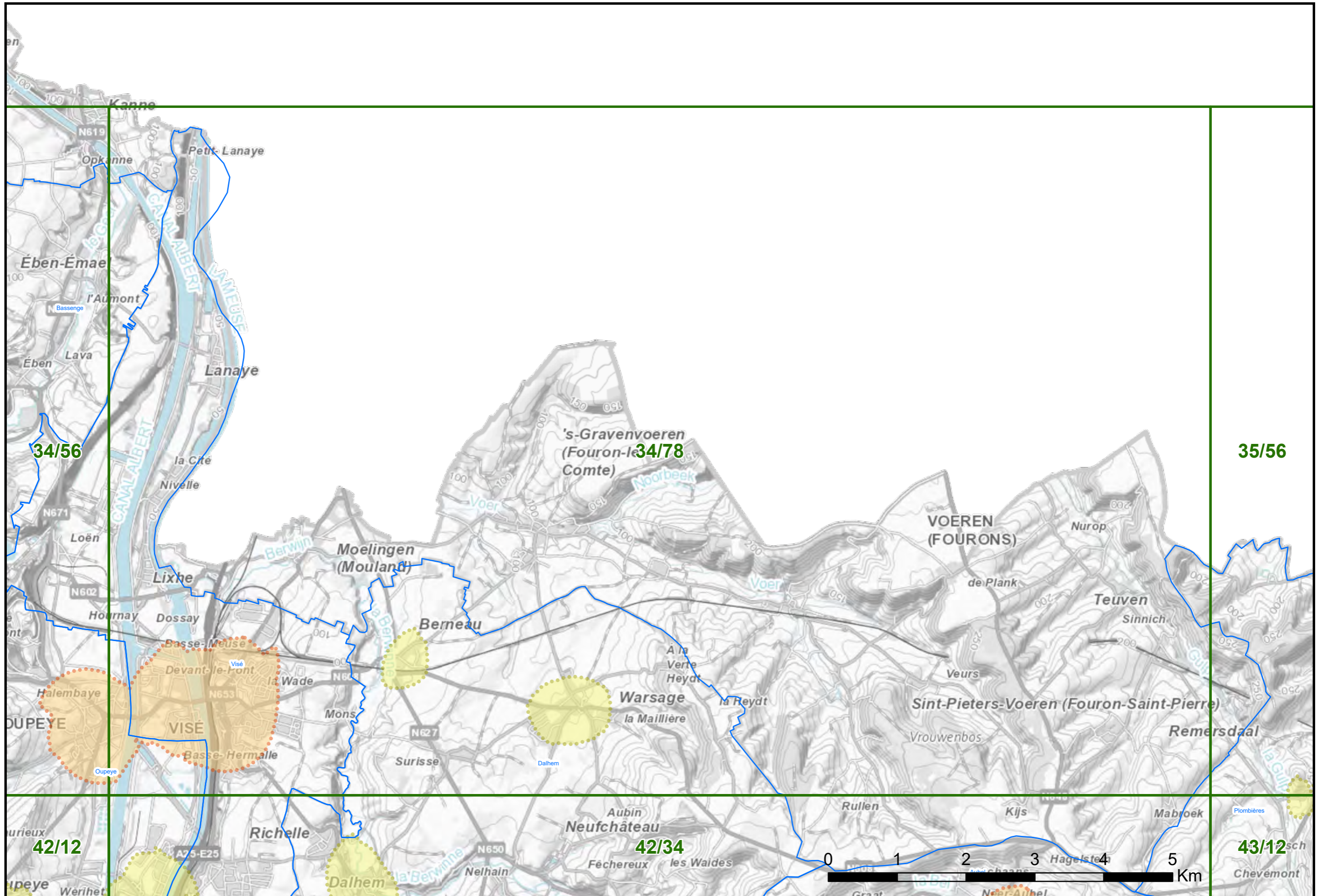


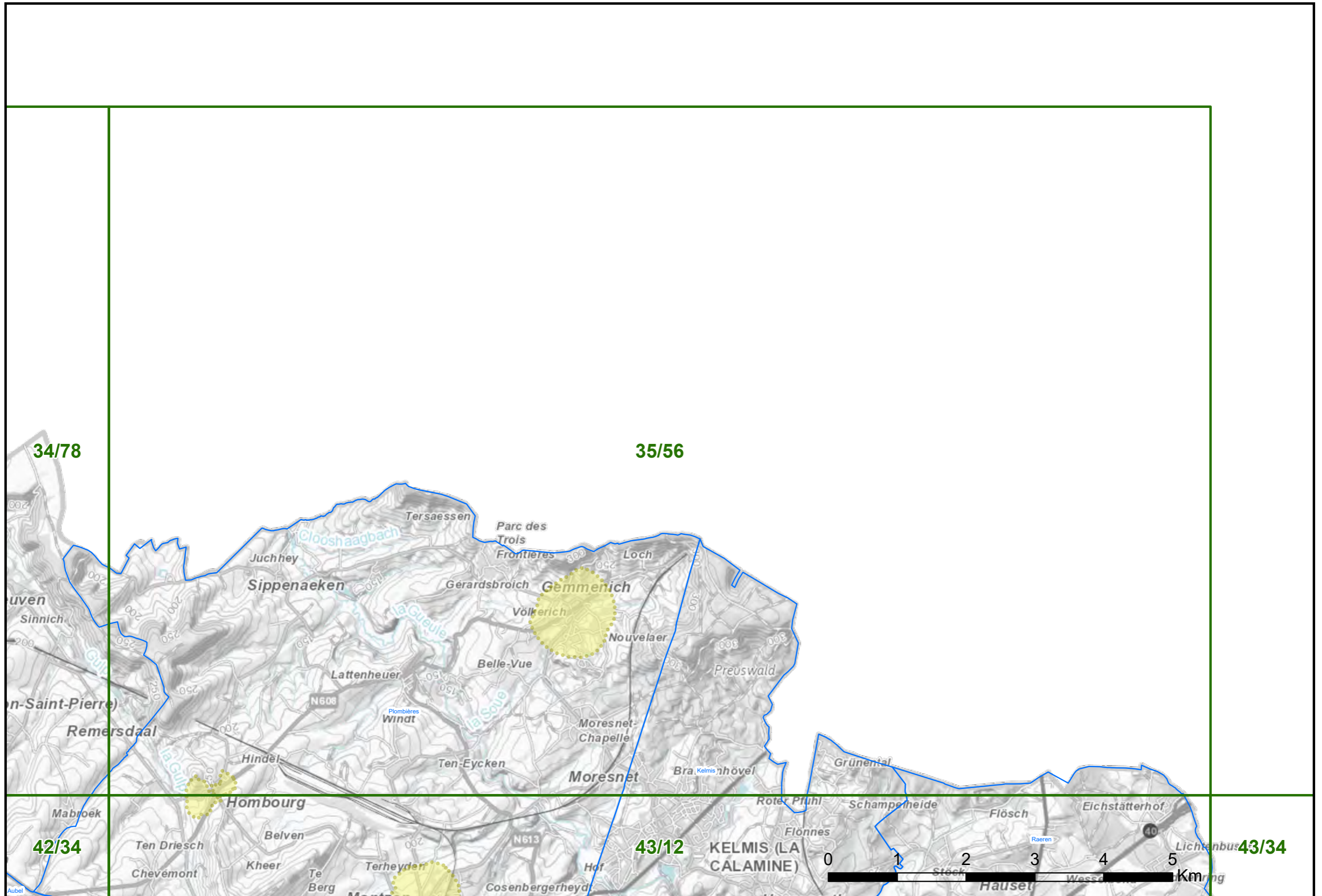


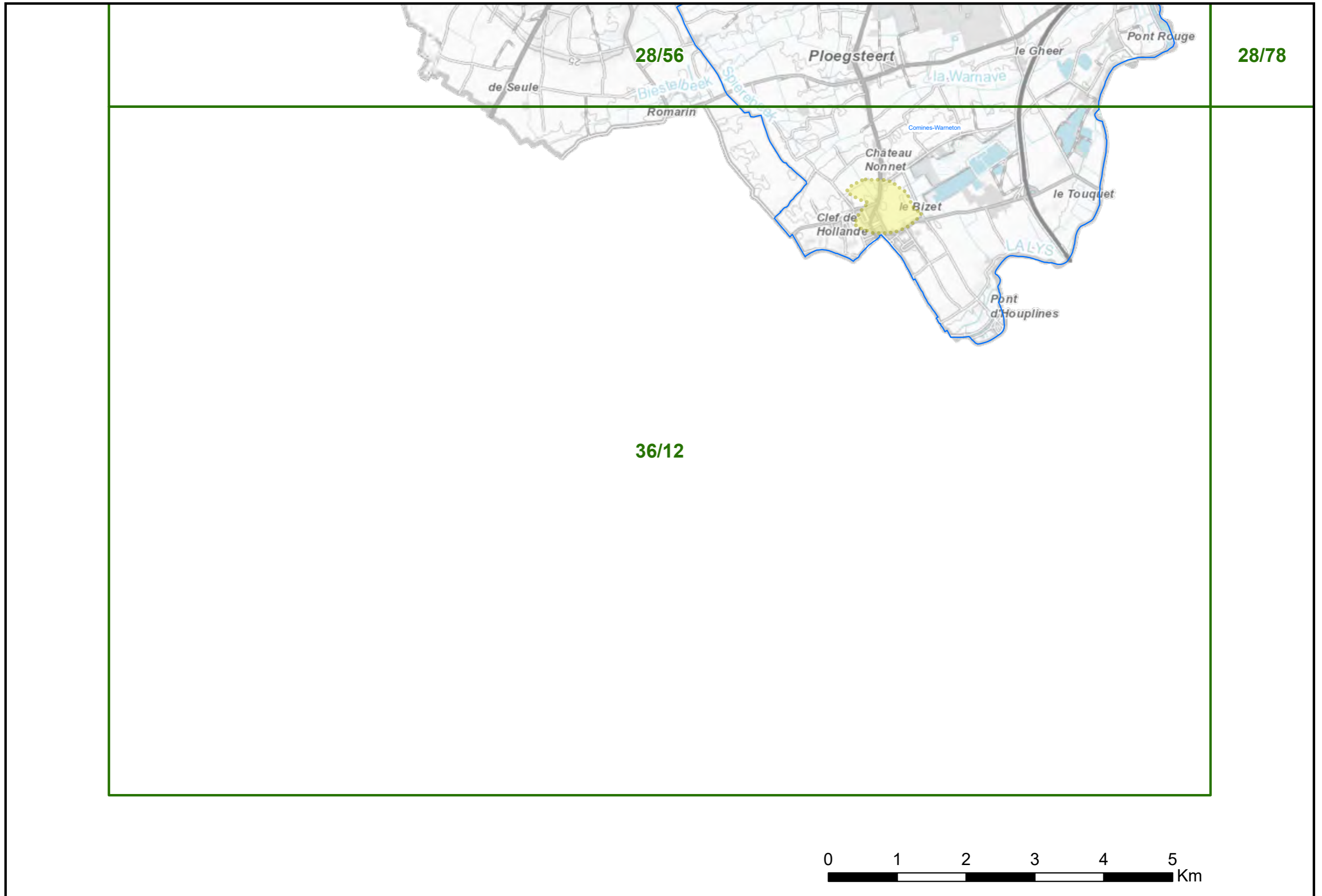


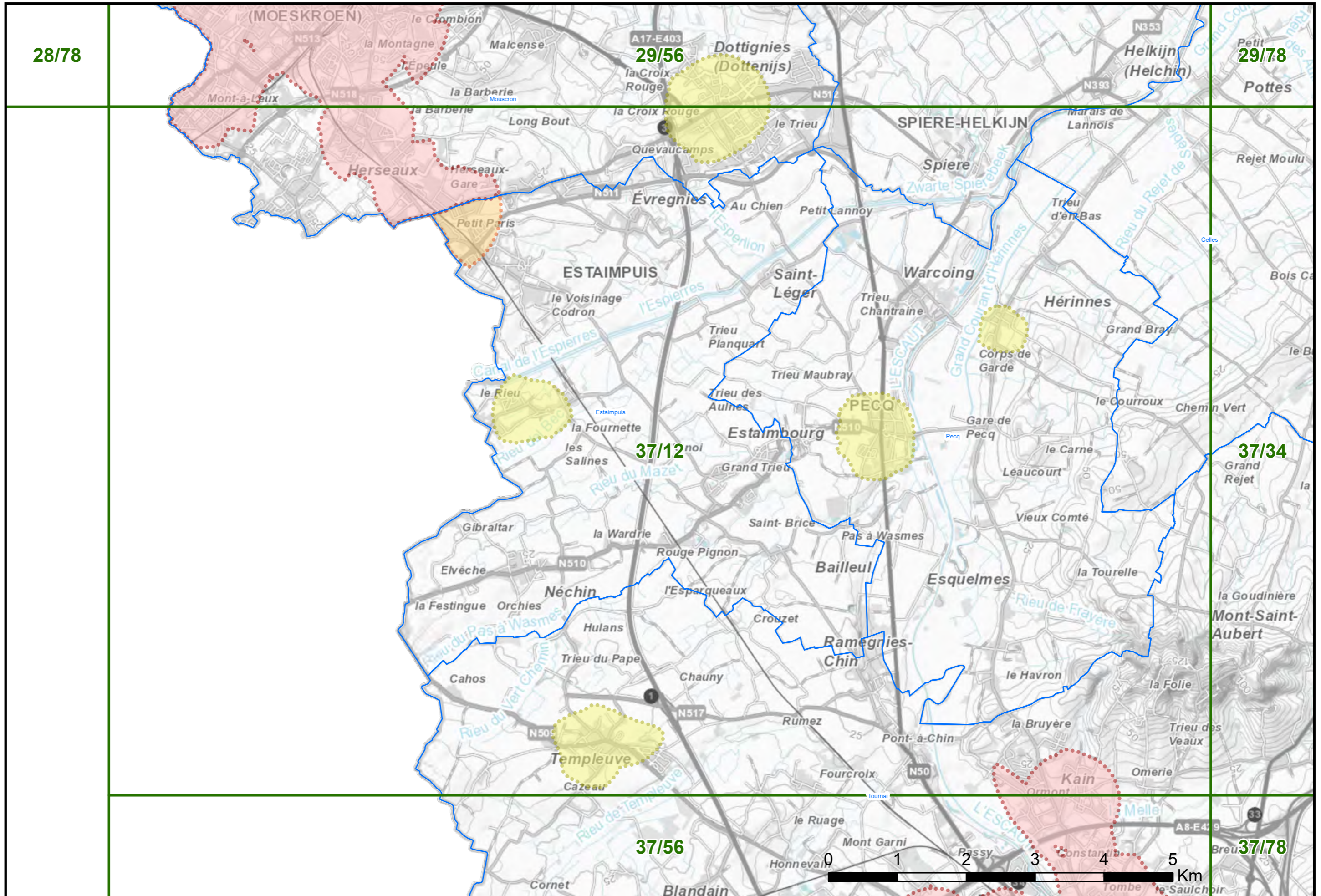












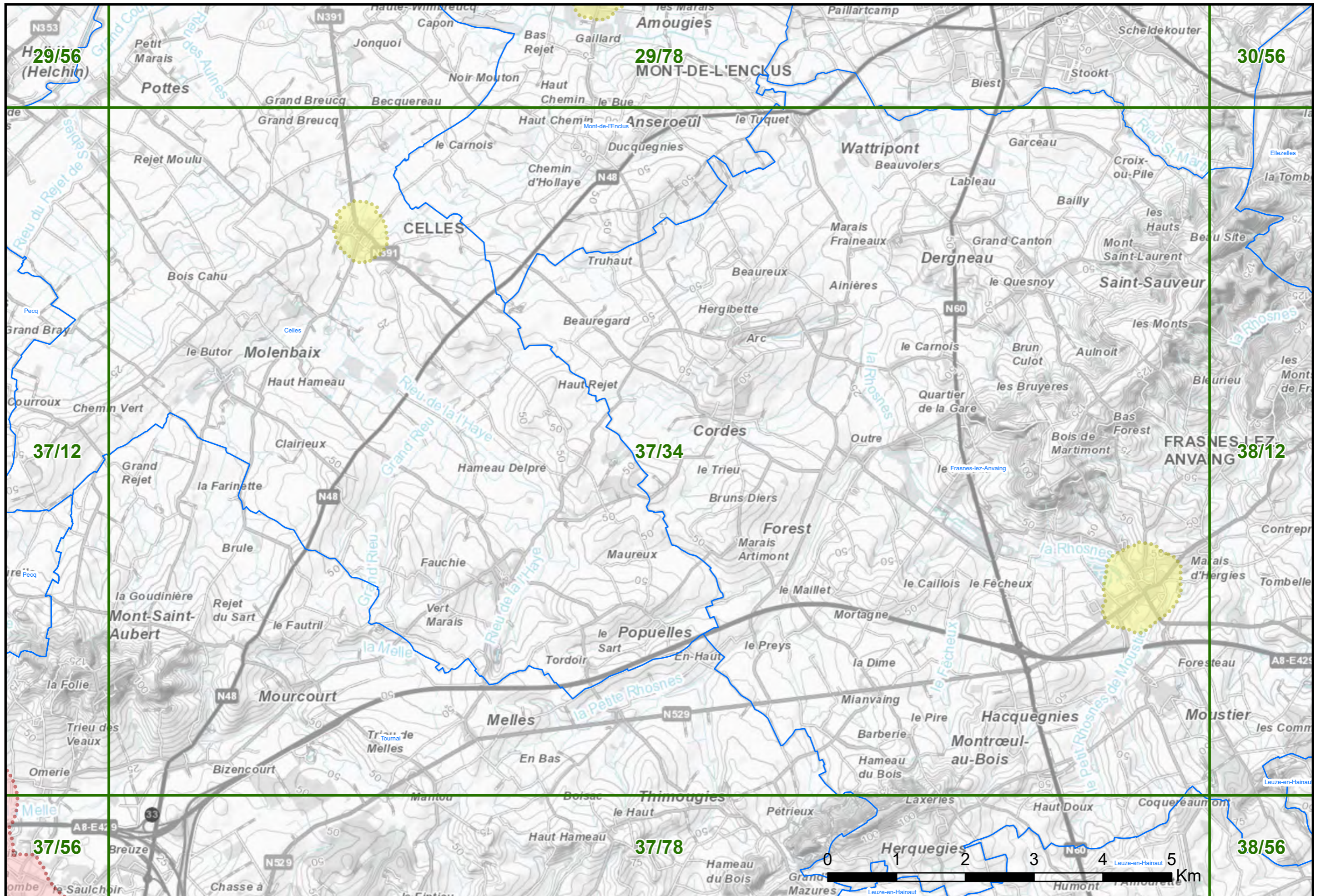
28/78

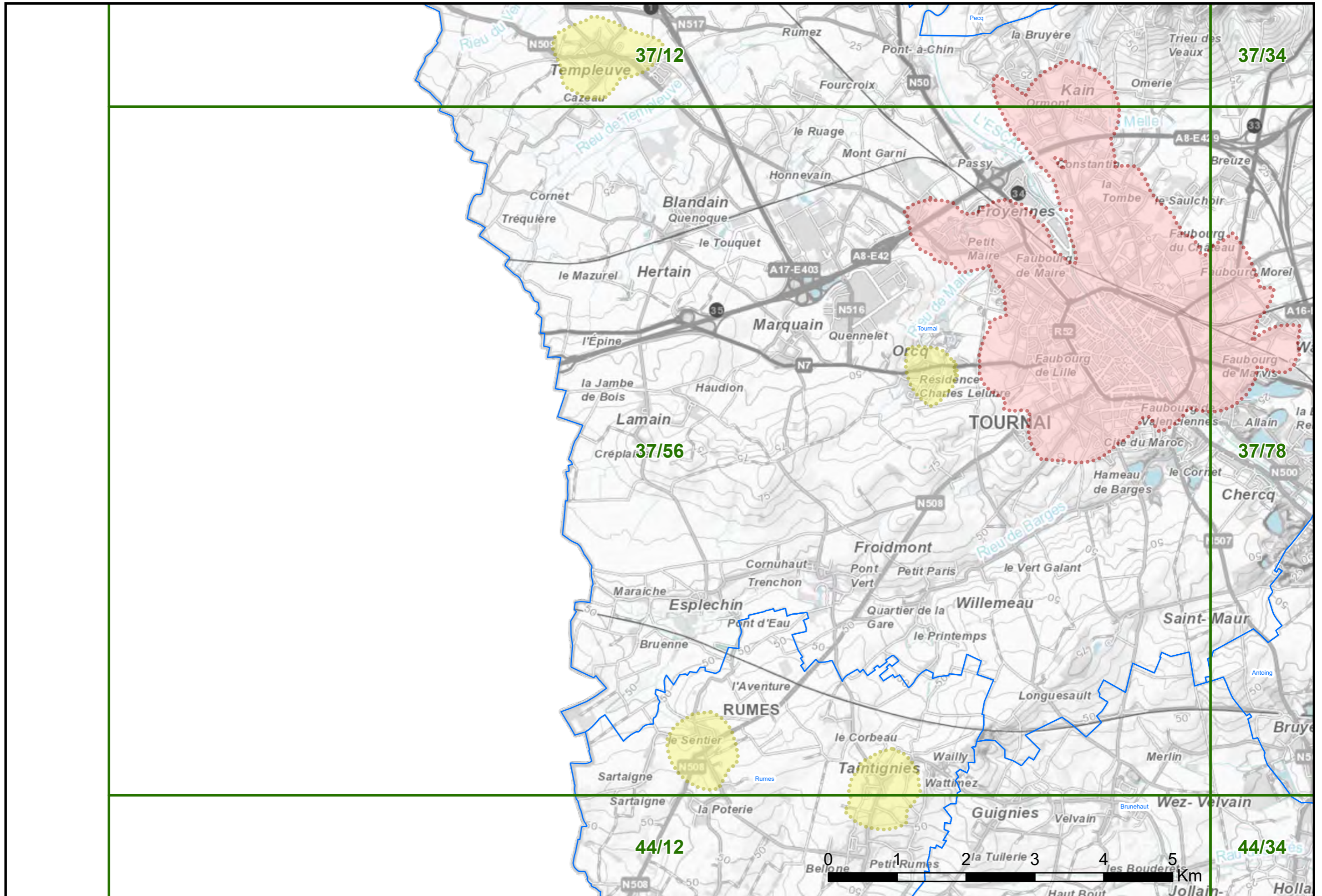
29/78

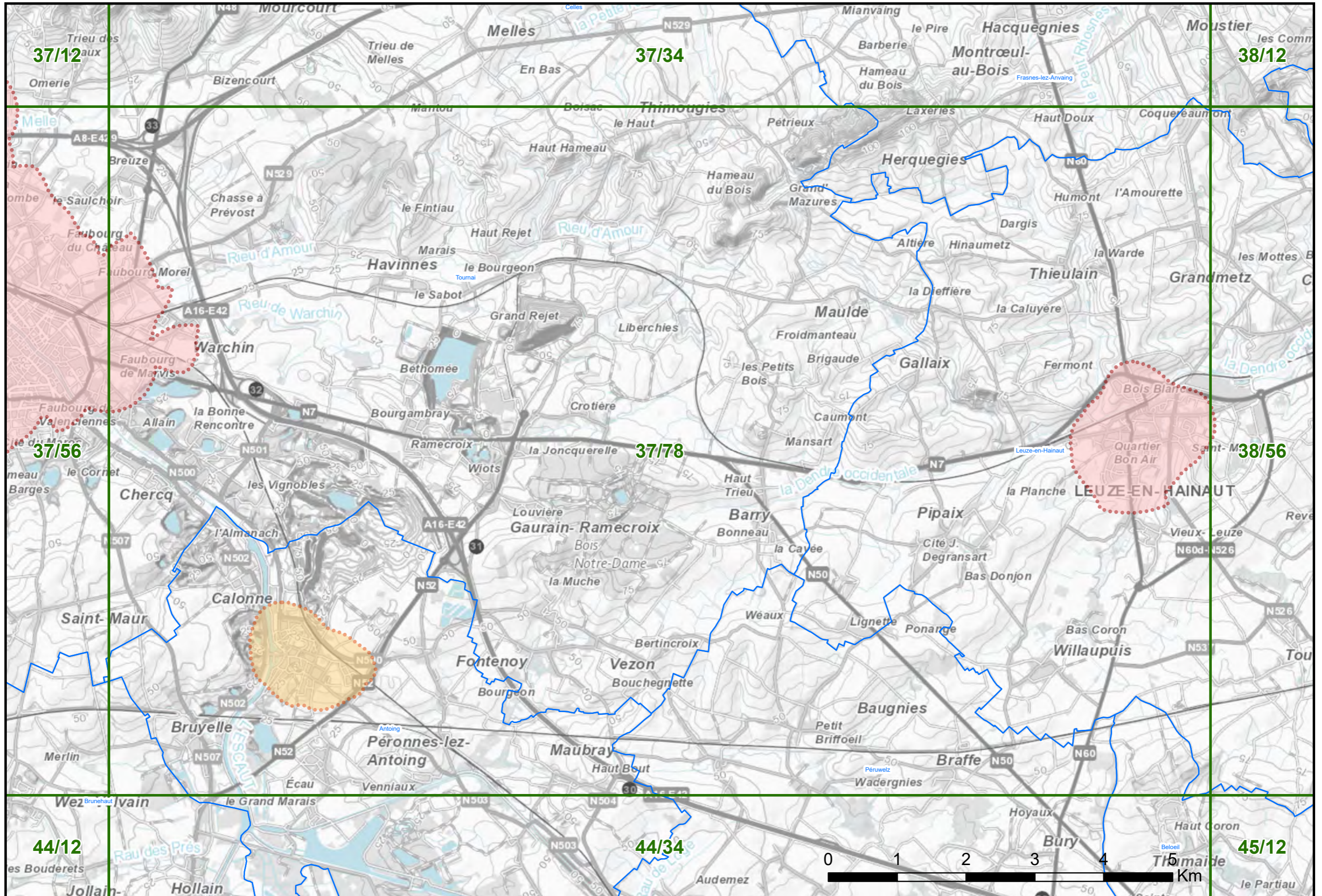
37/34

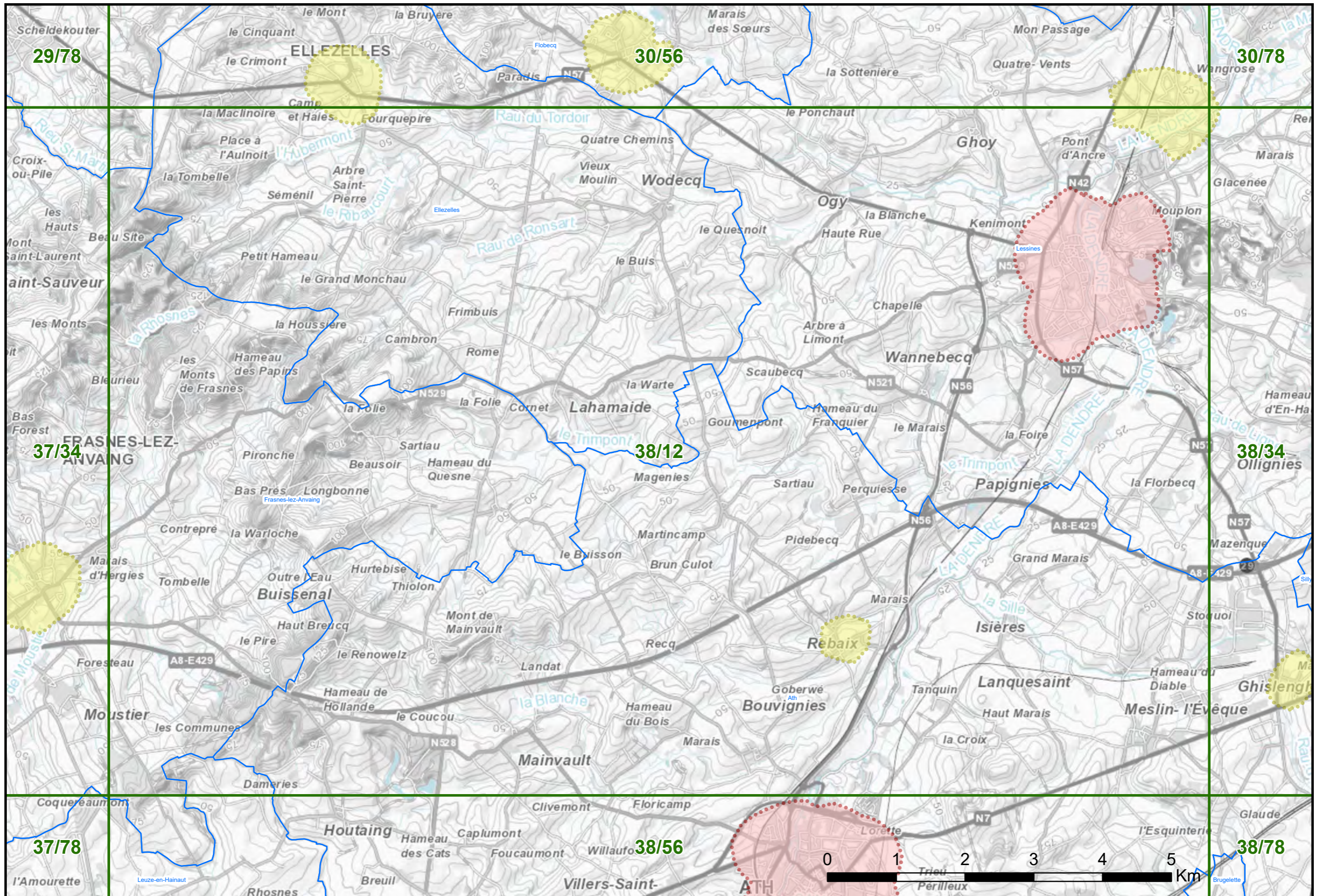
37/56

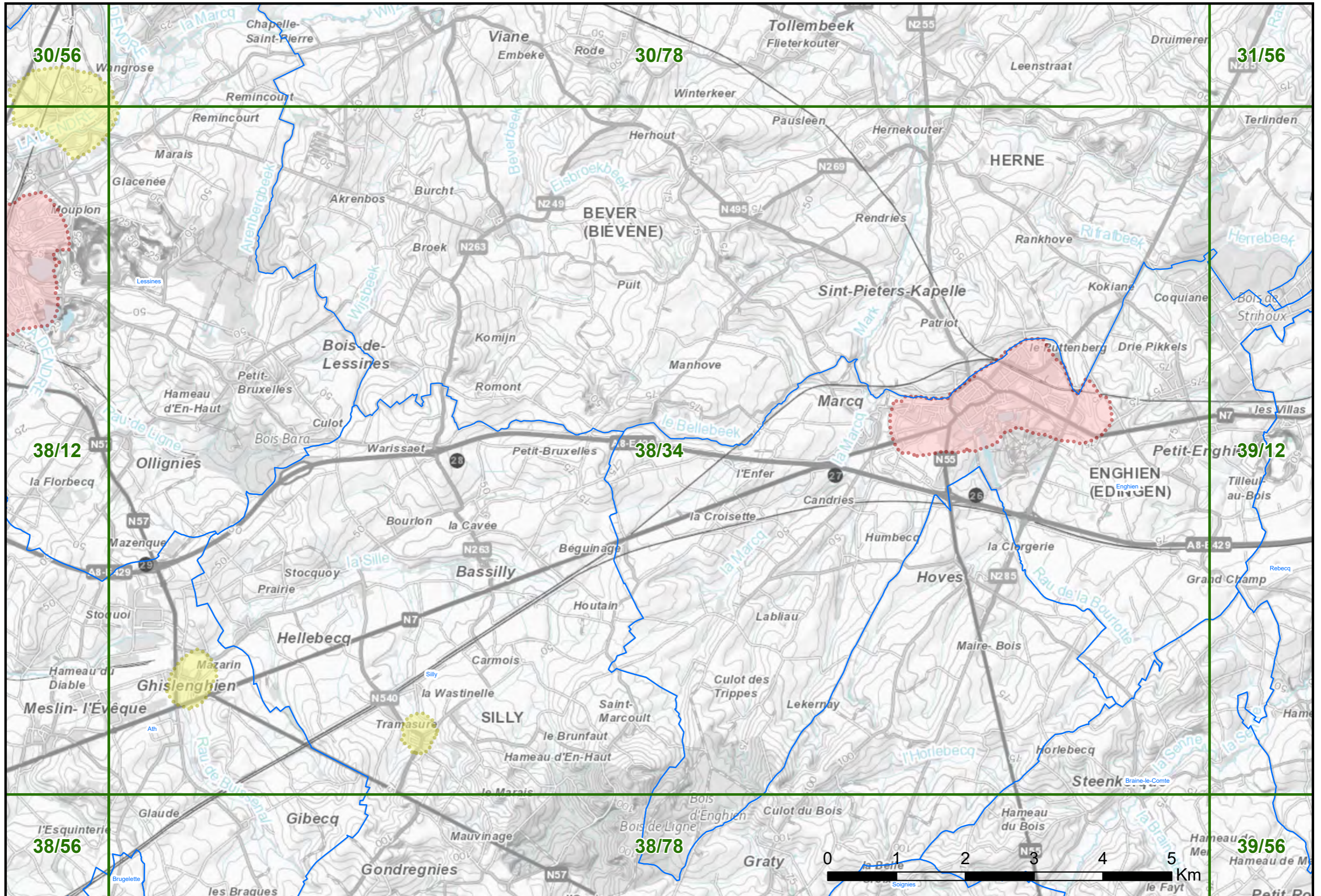
37/78

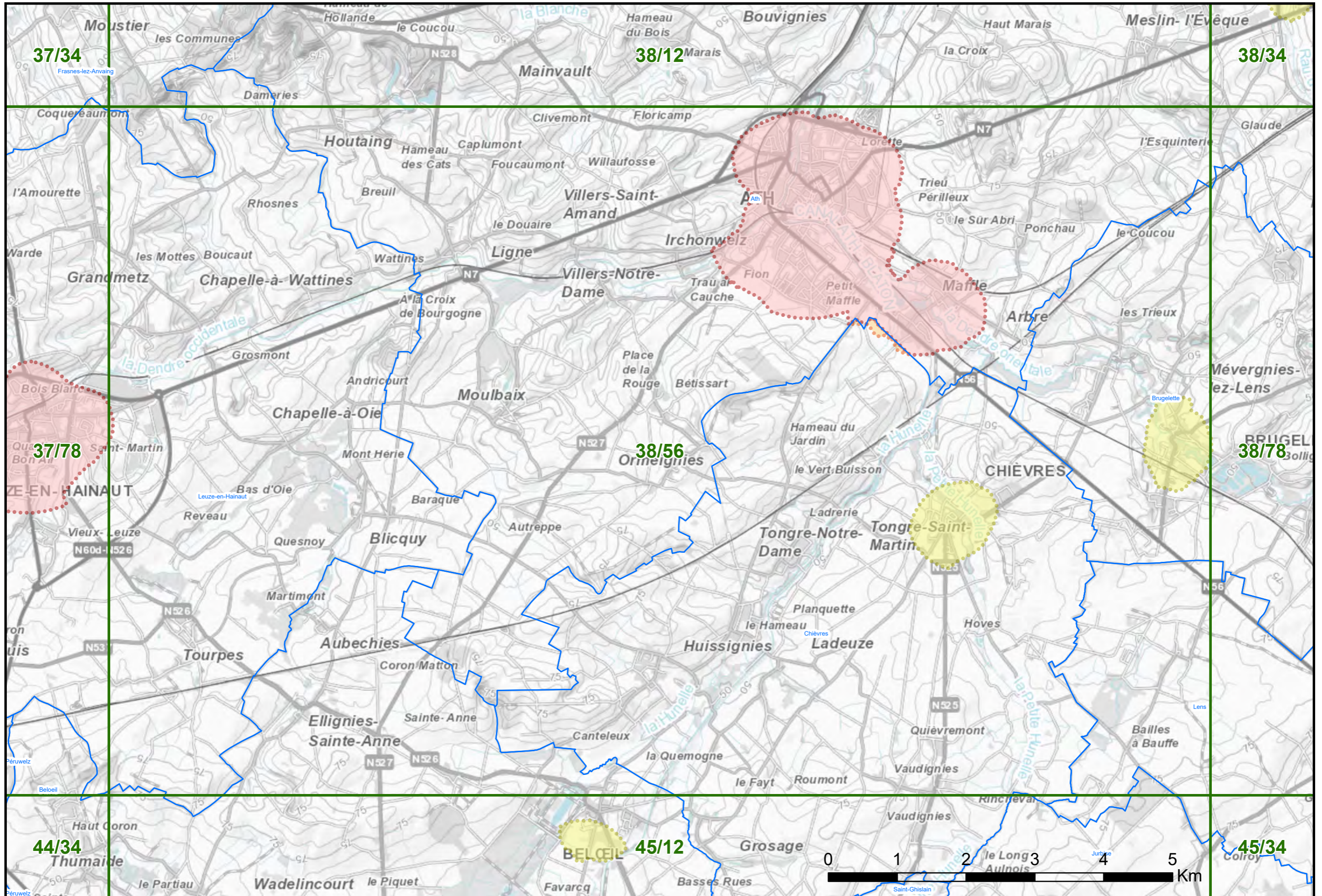


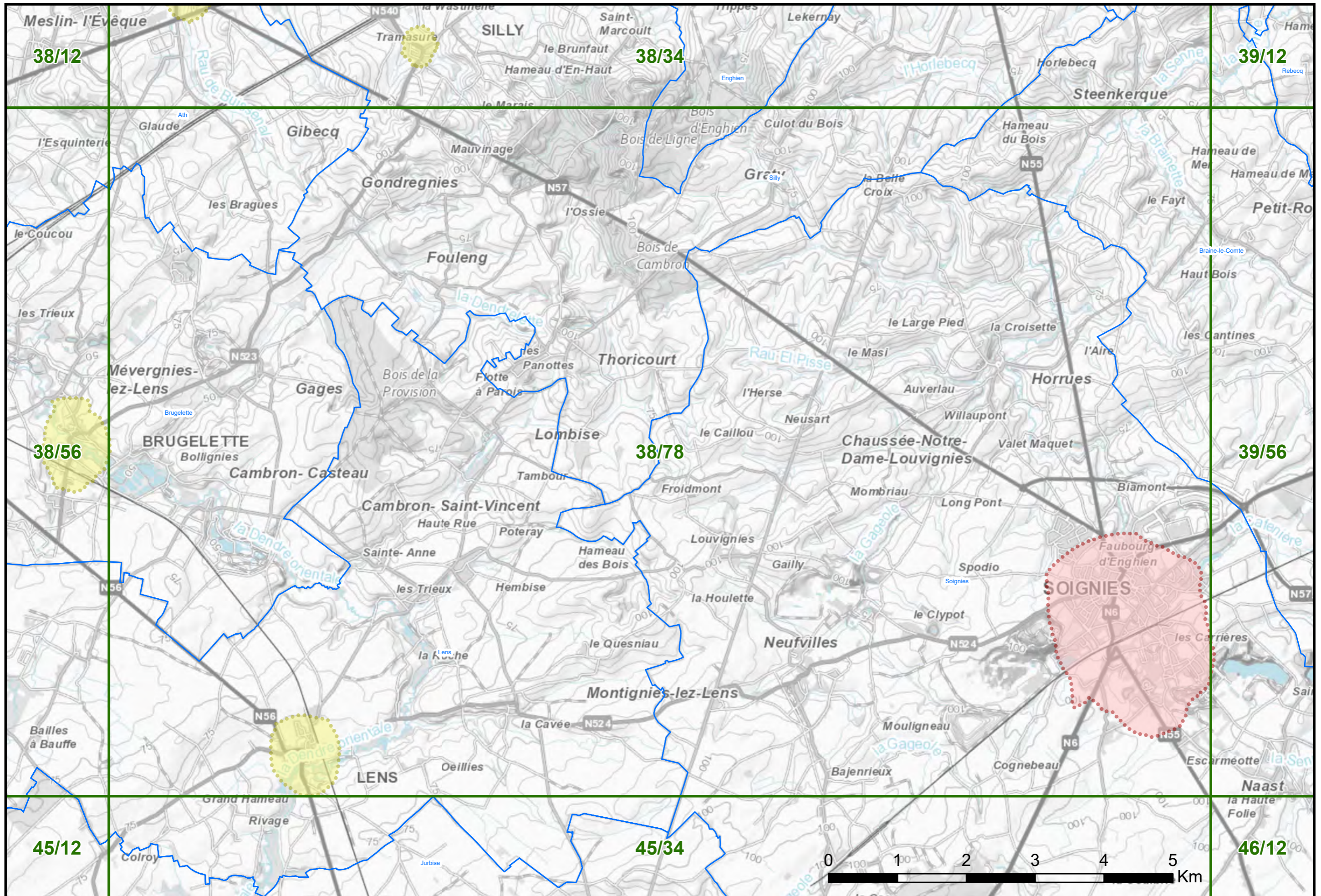


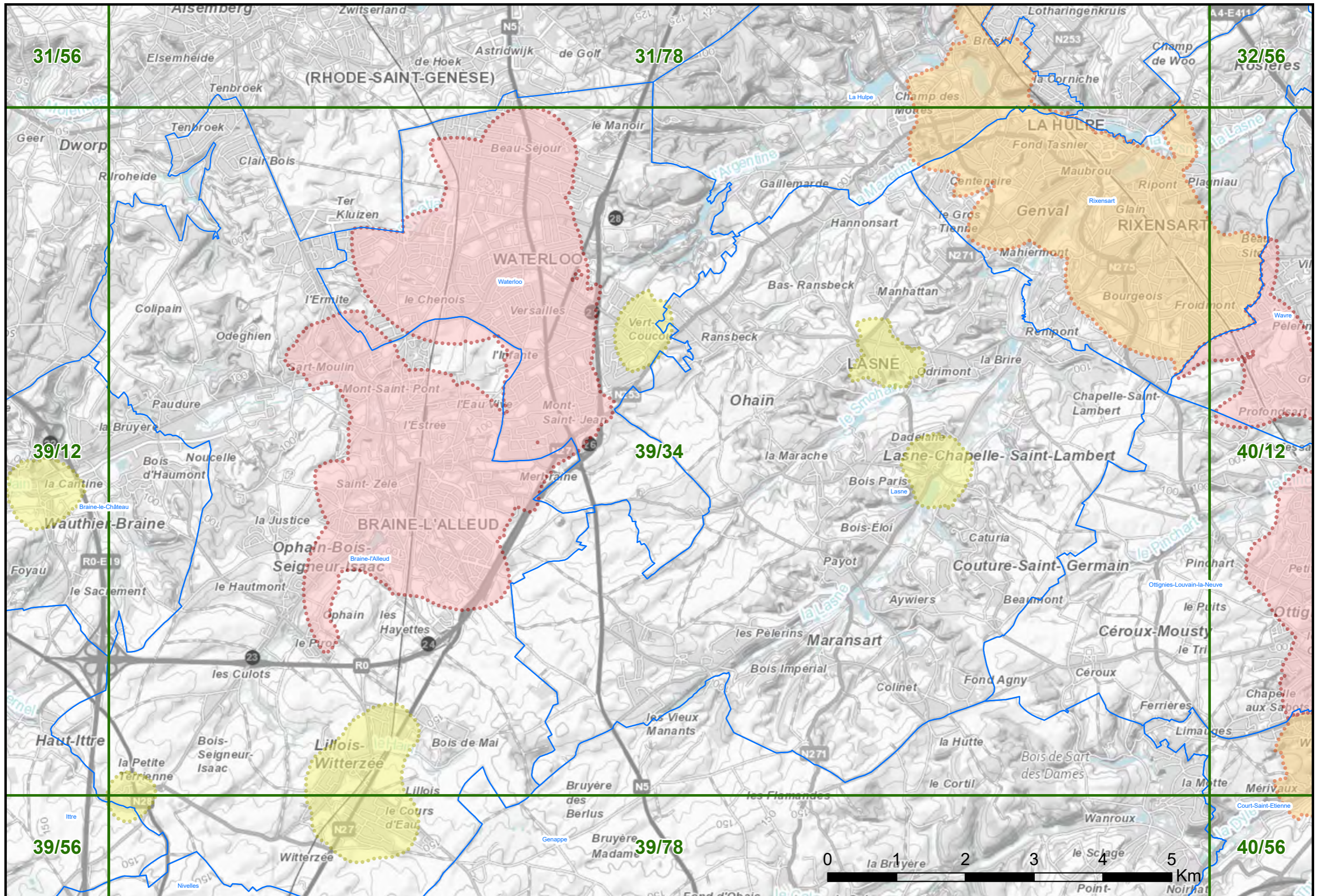


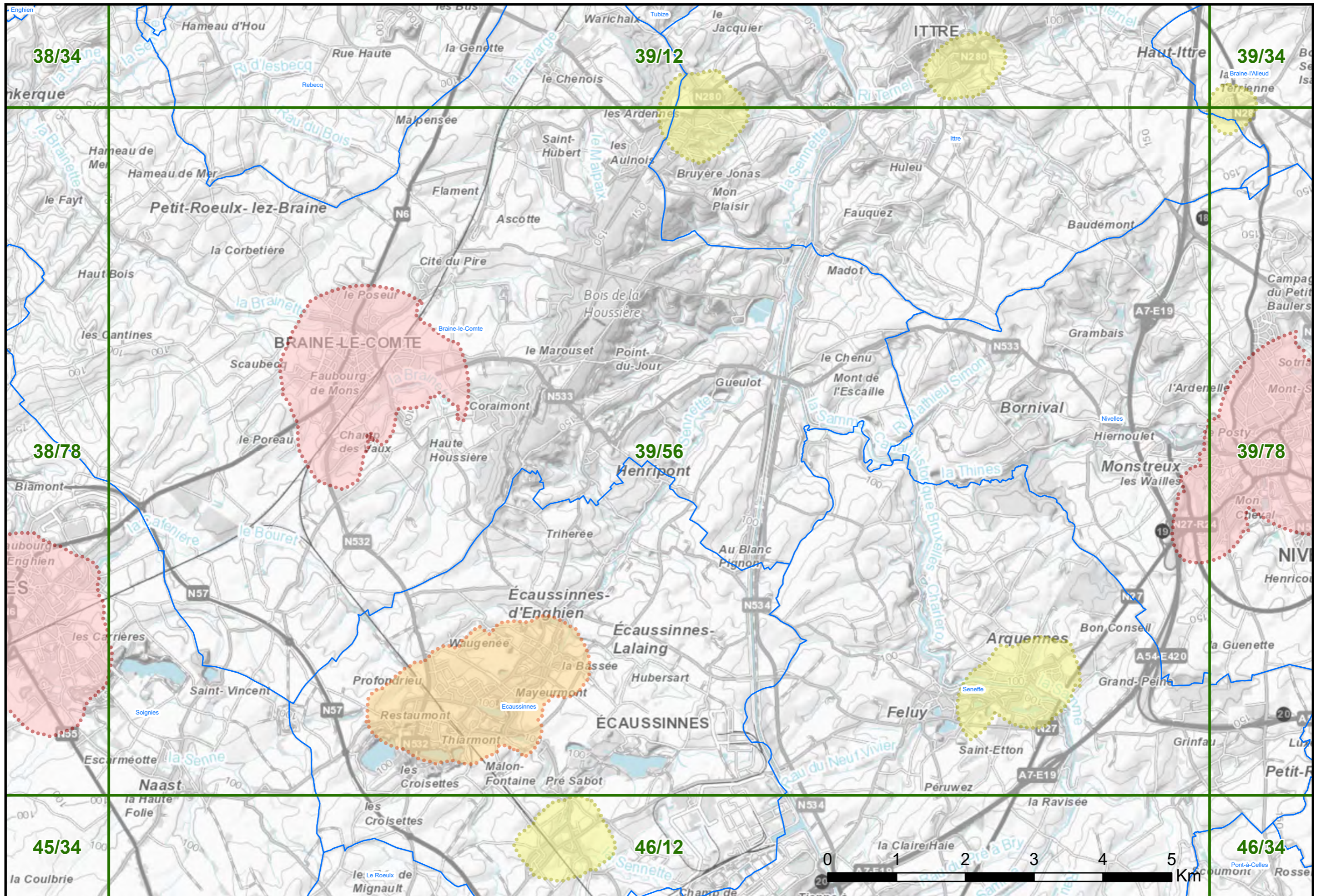


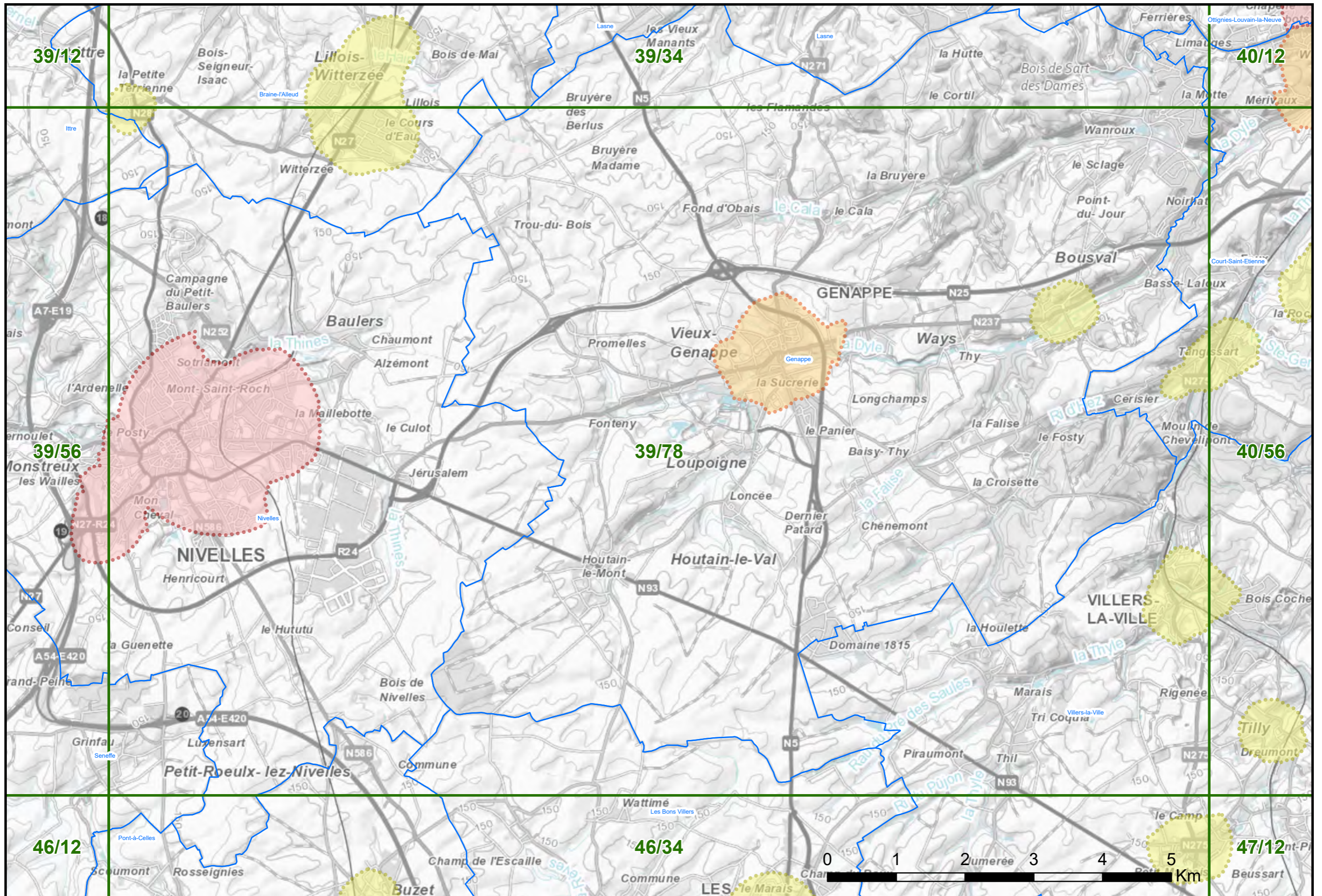


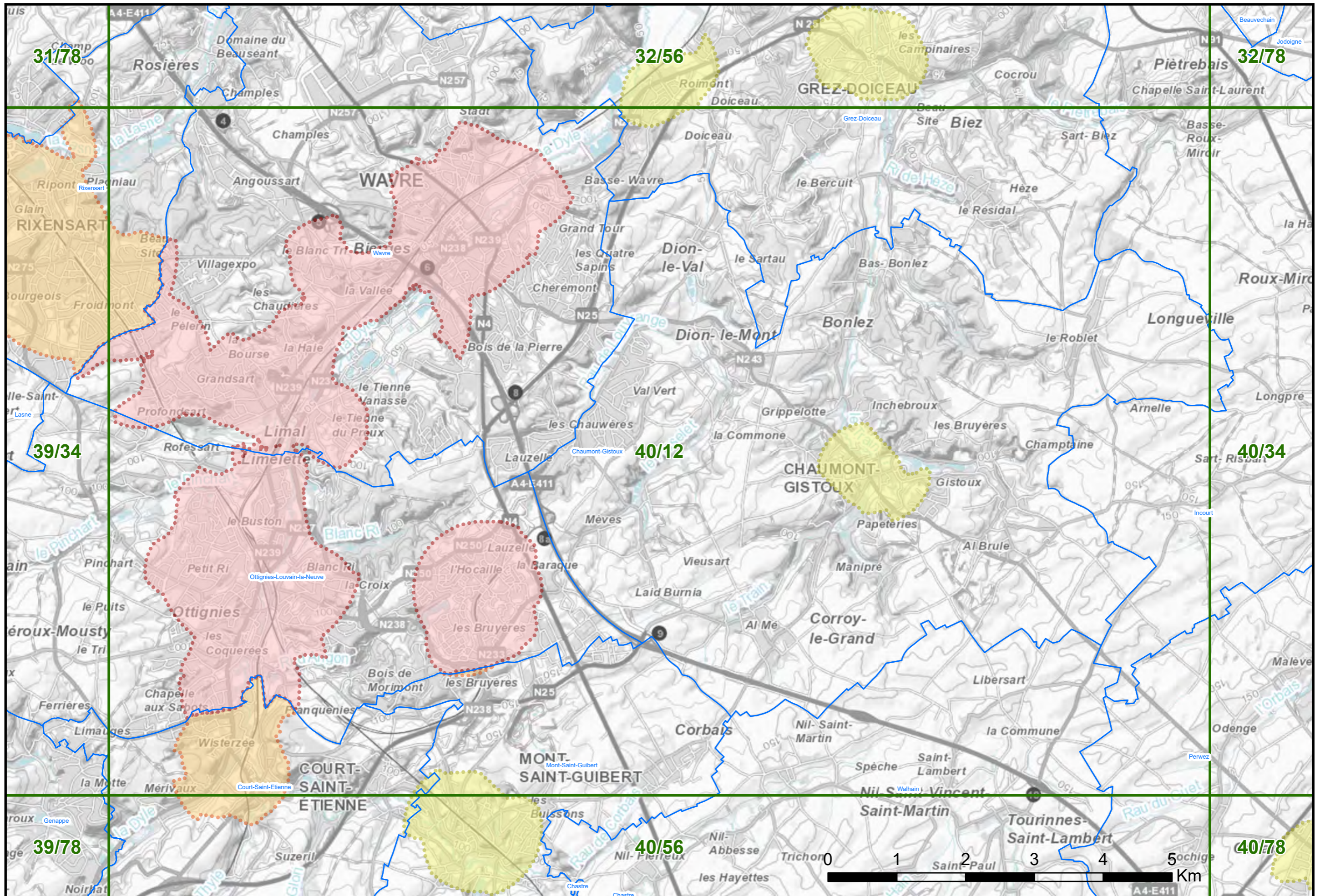


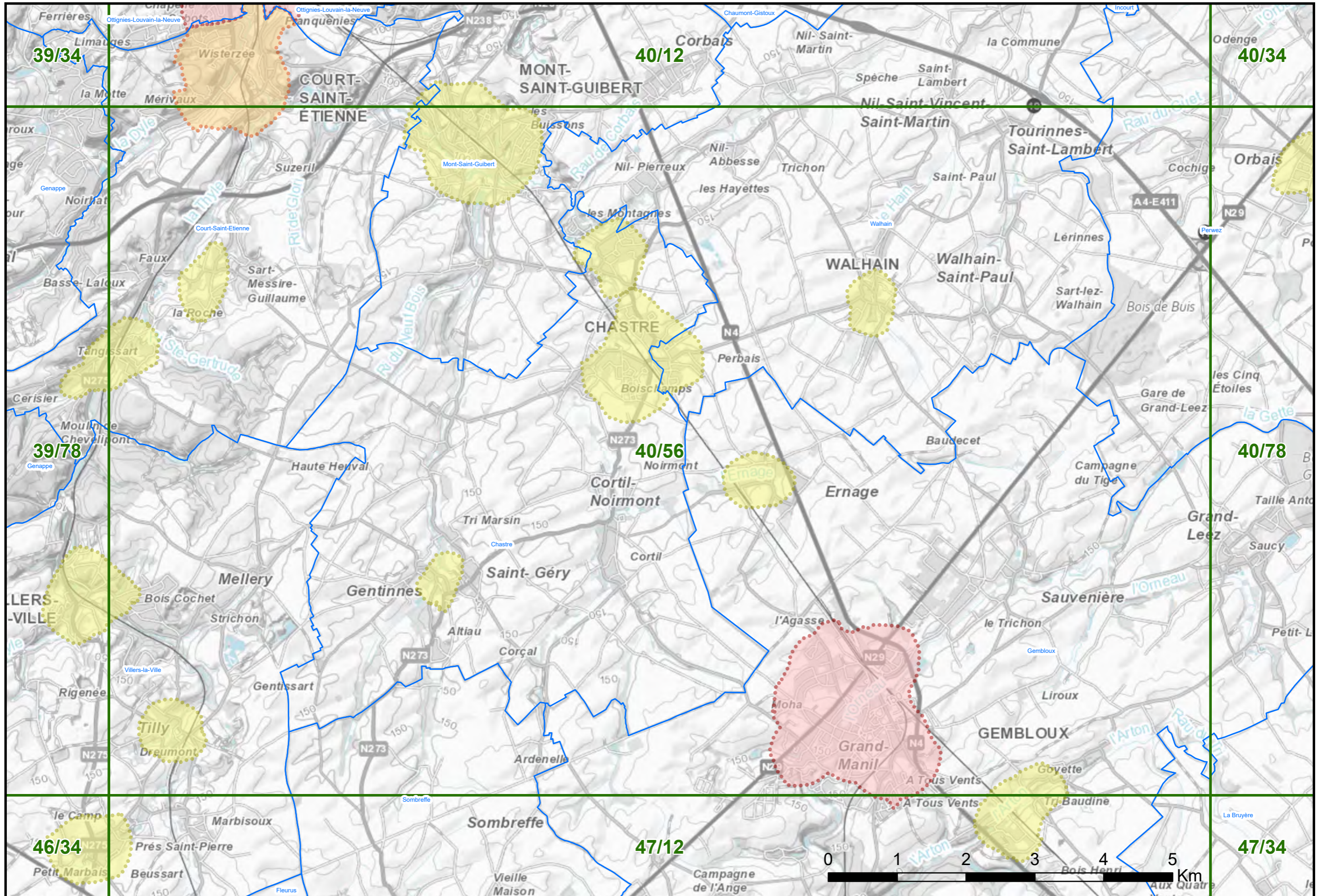


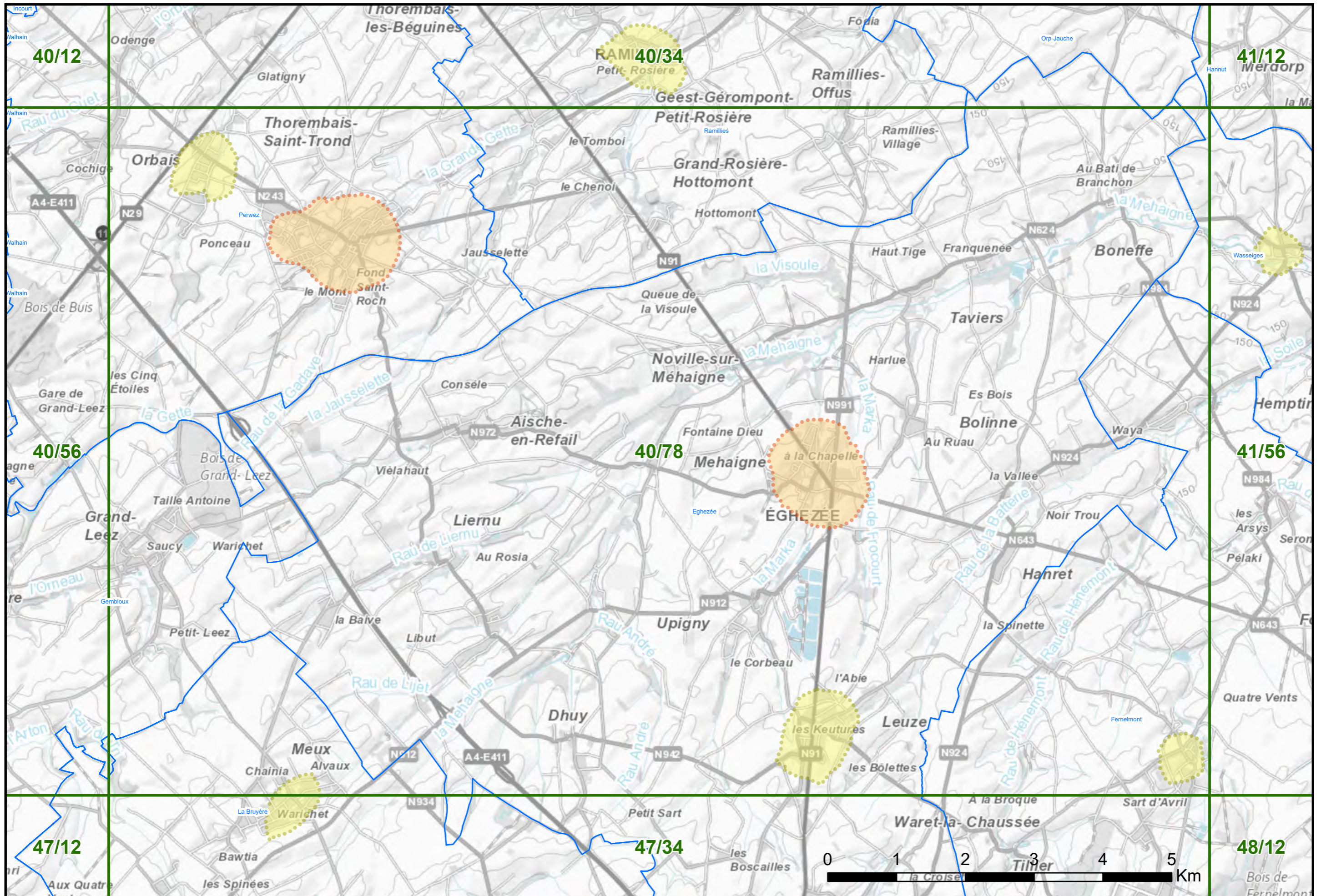


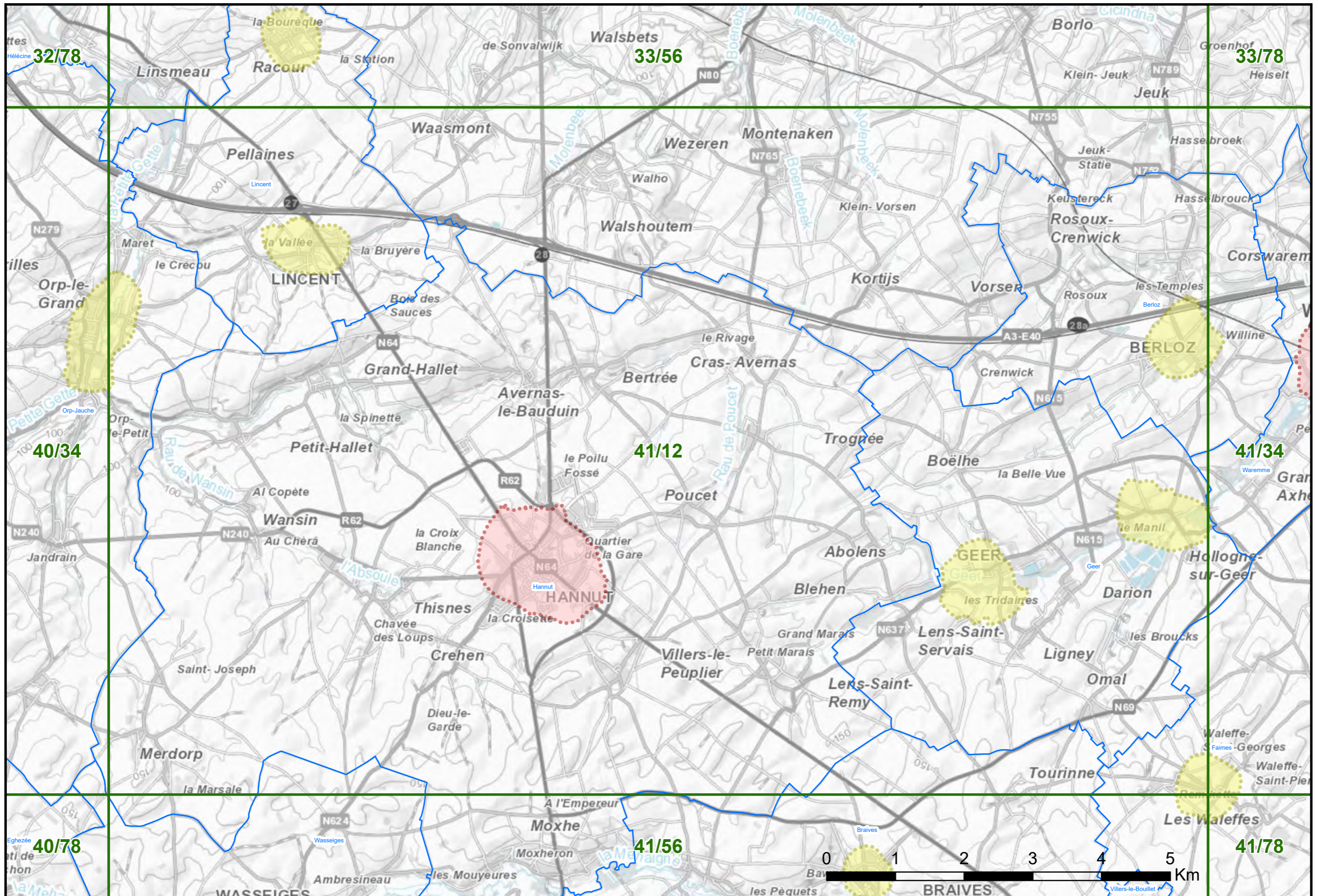


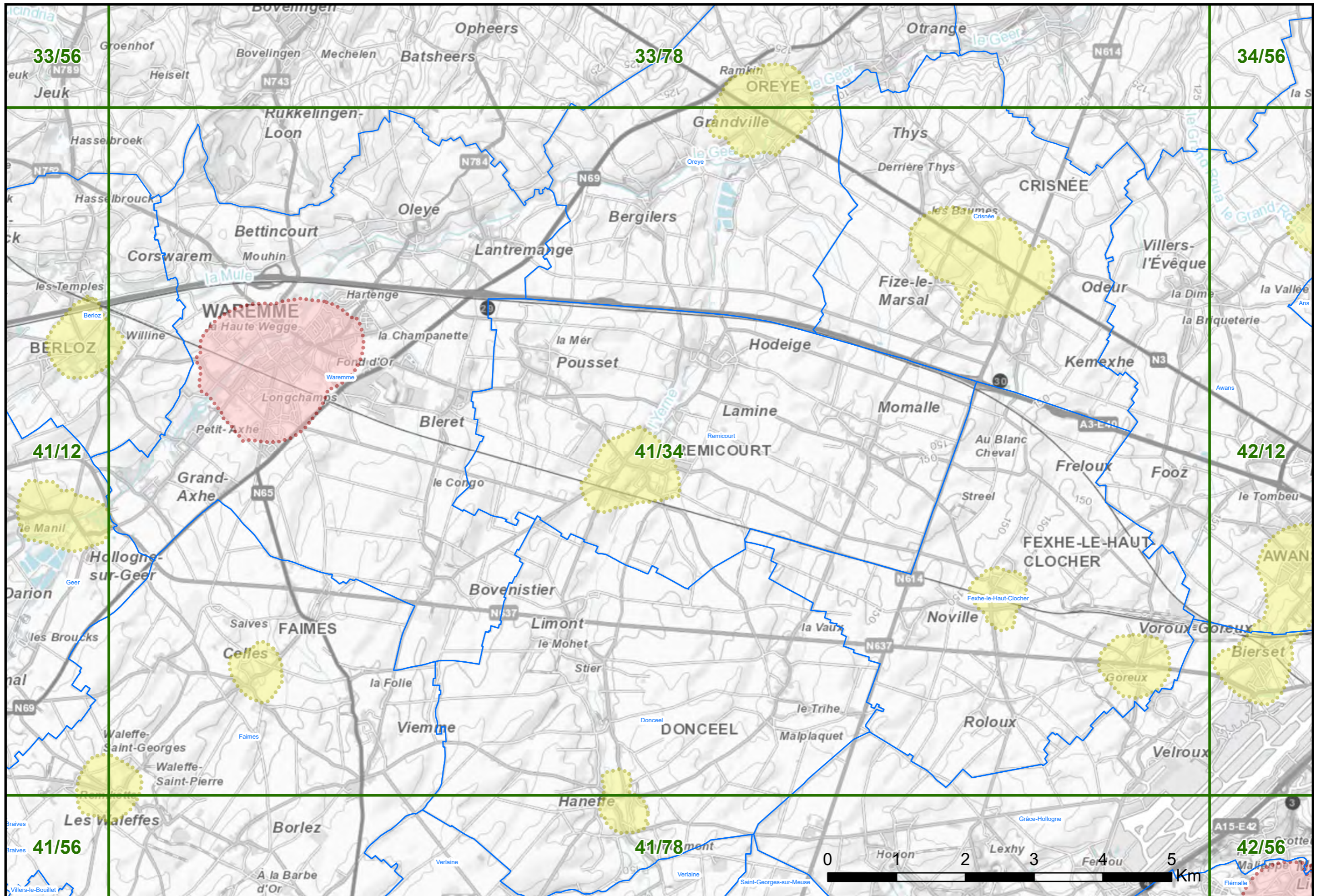


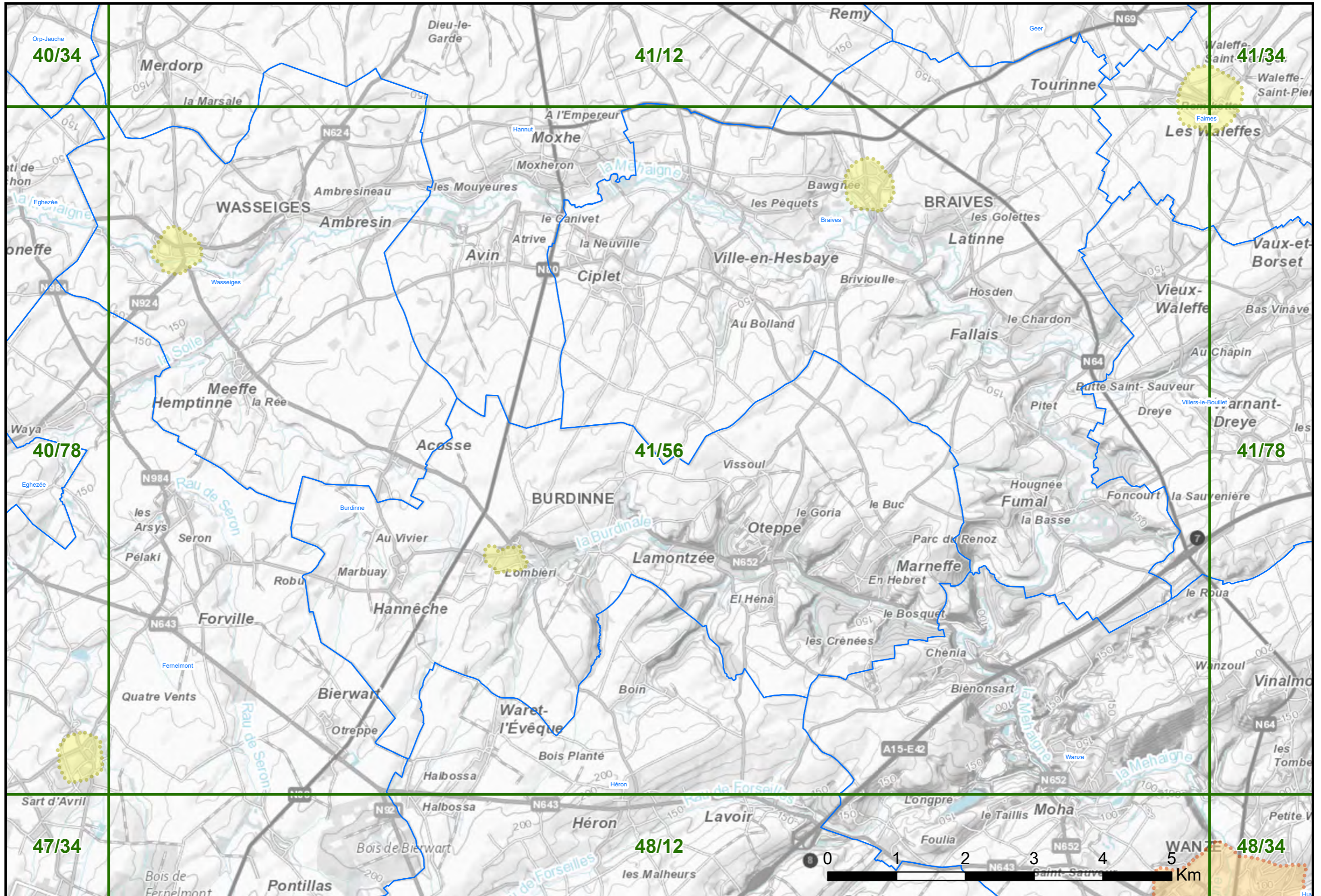


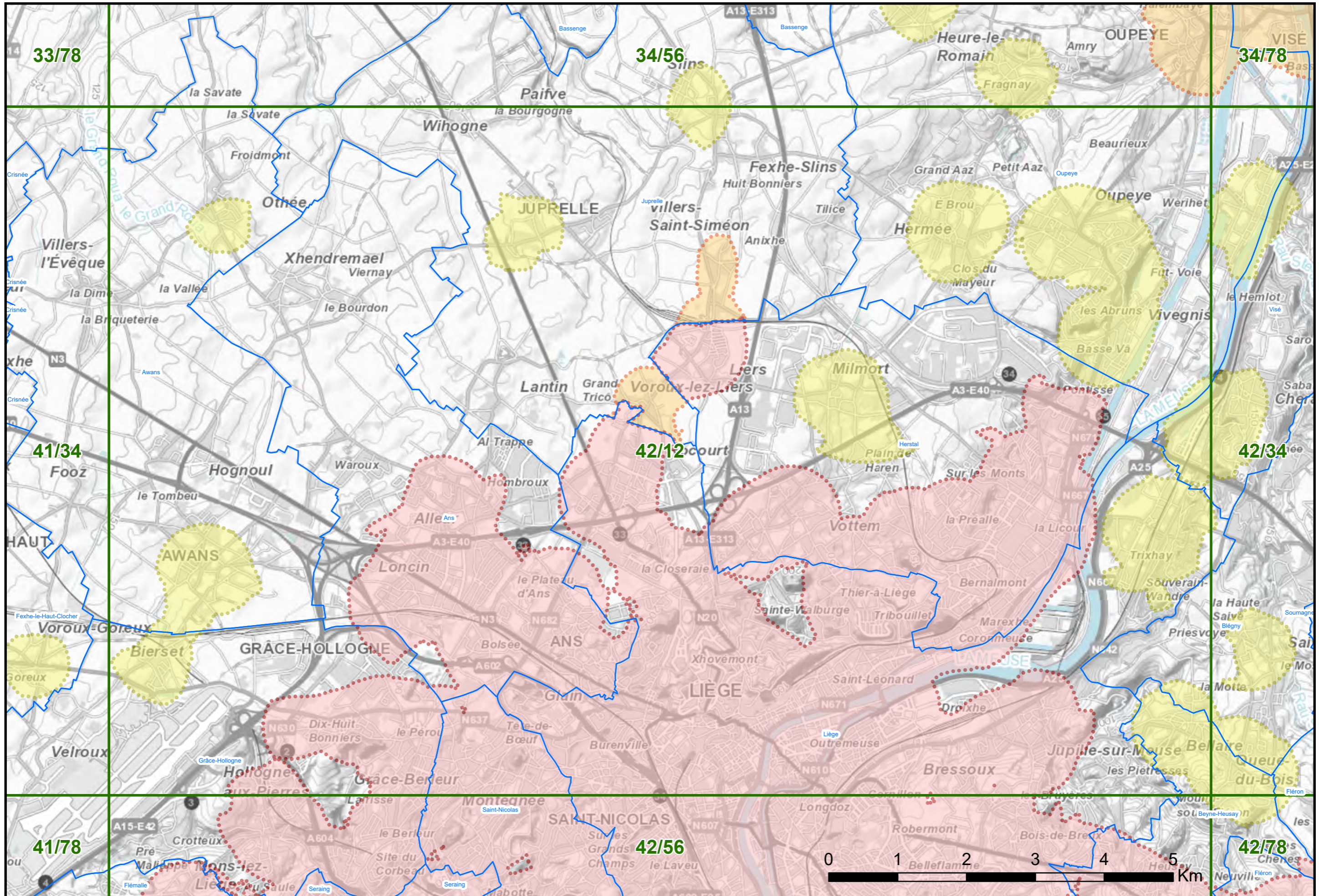


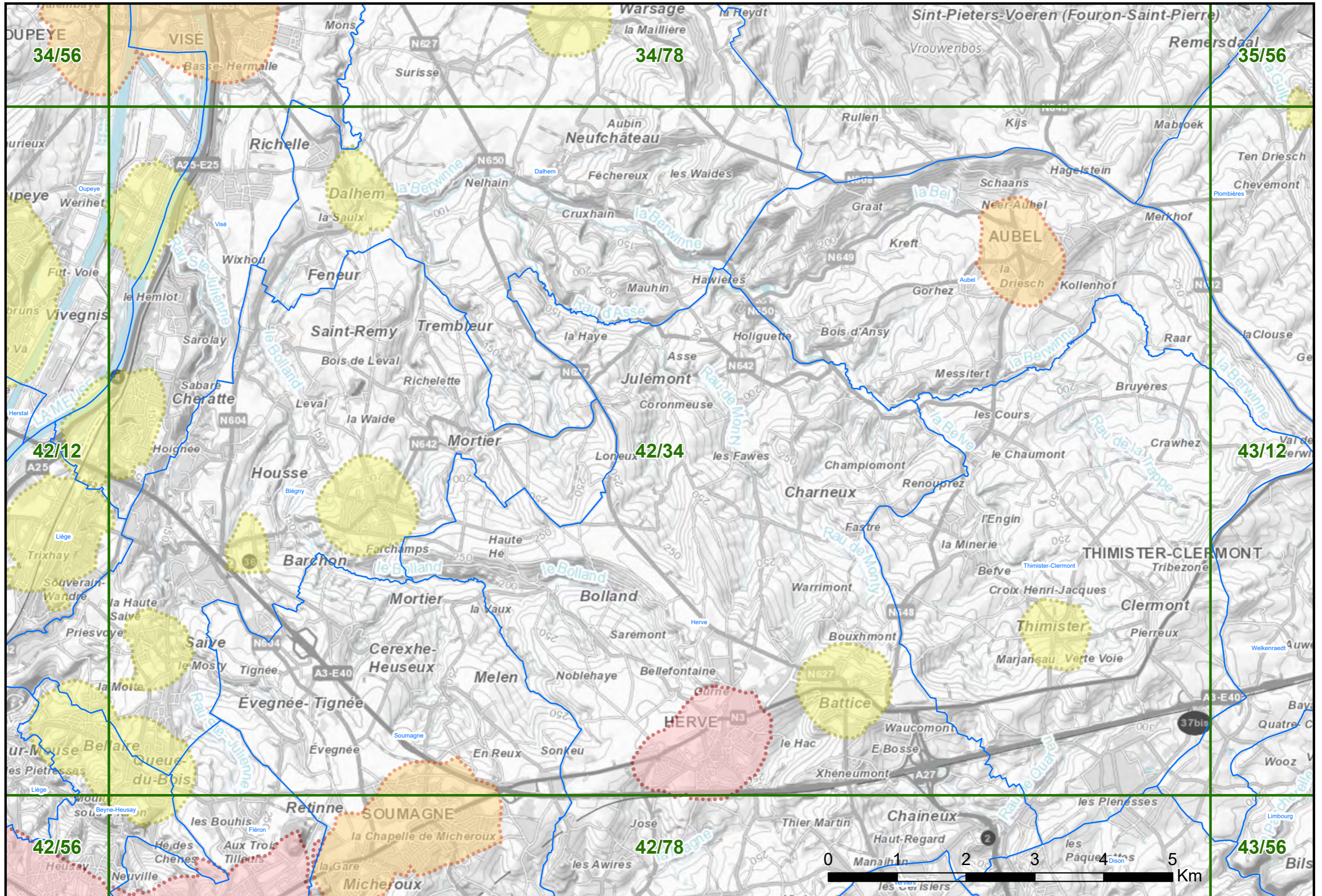


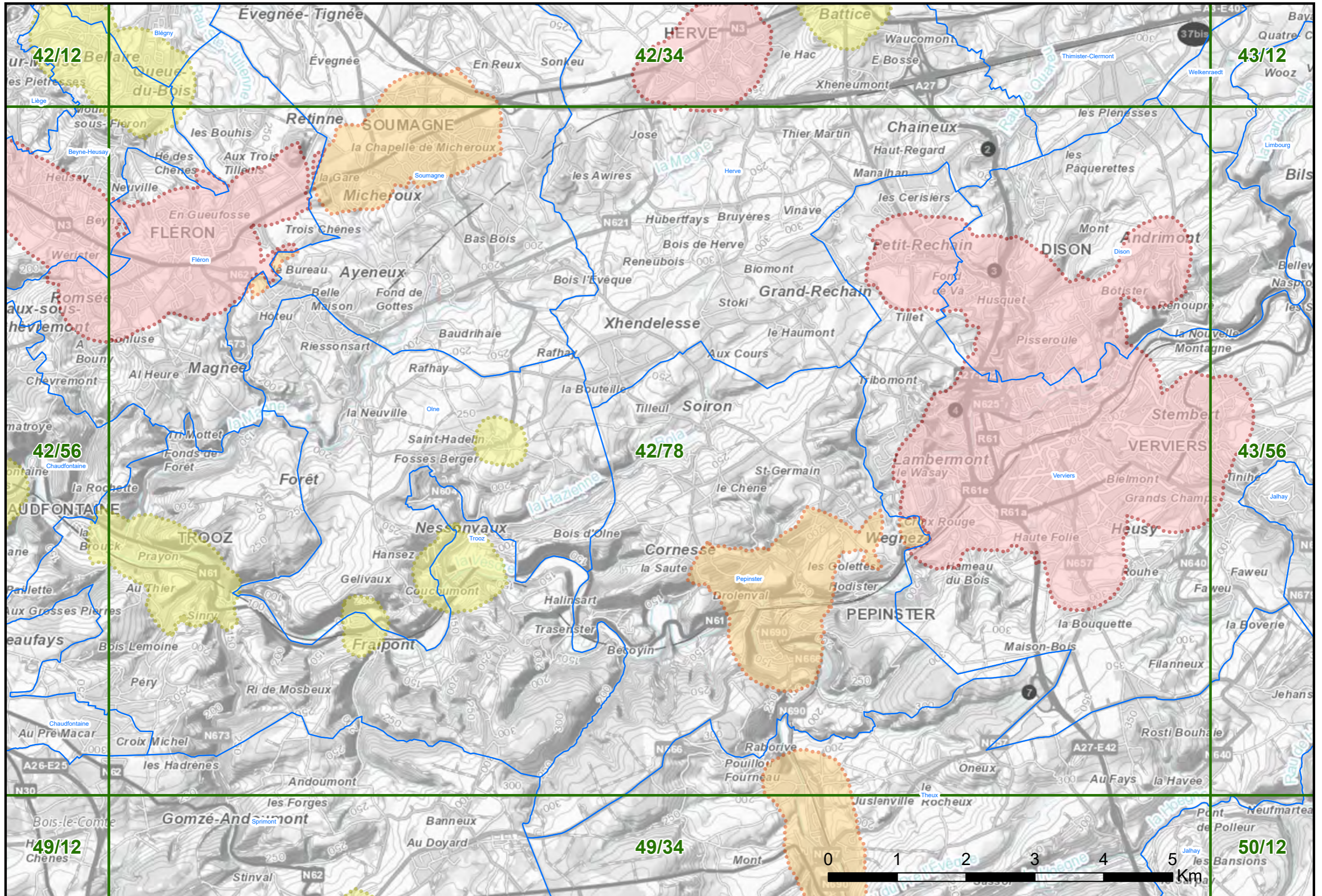


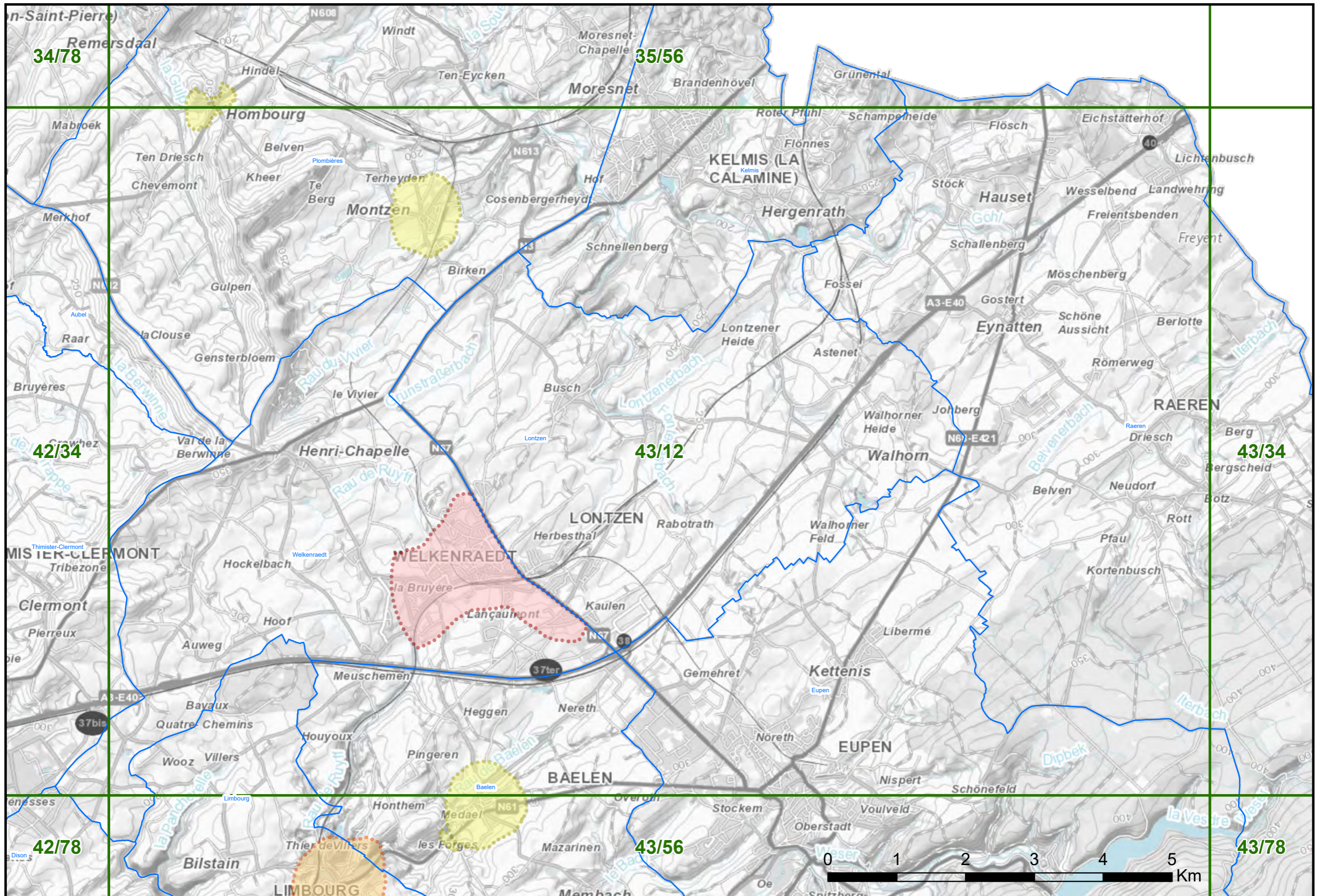


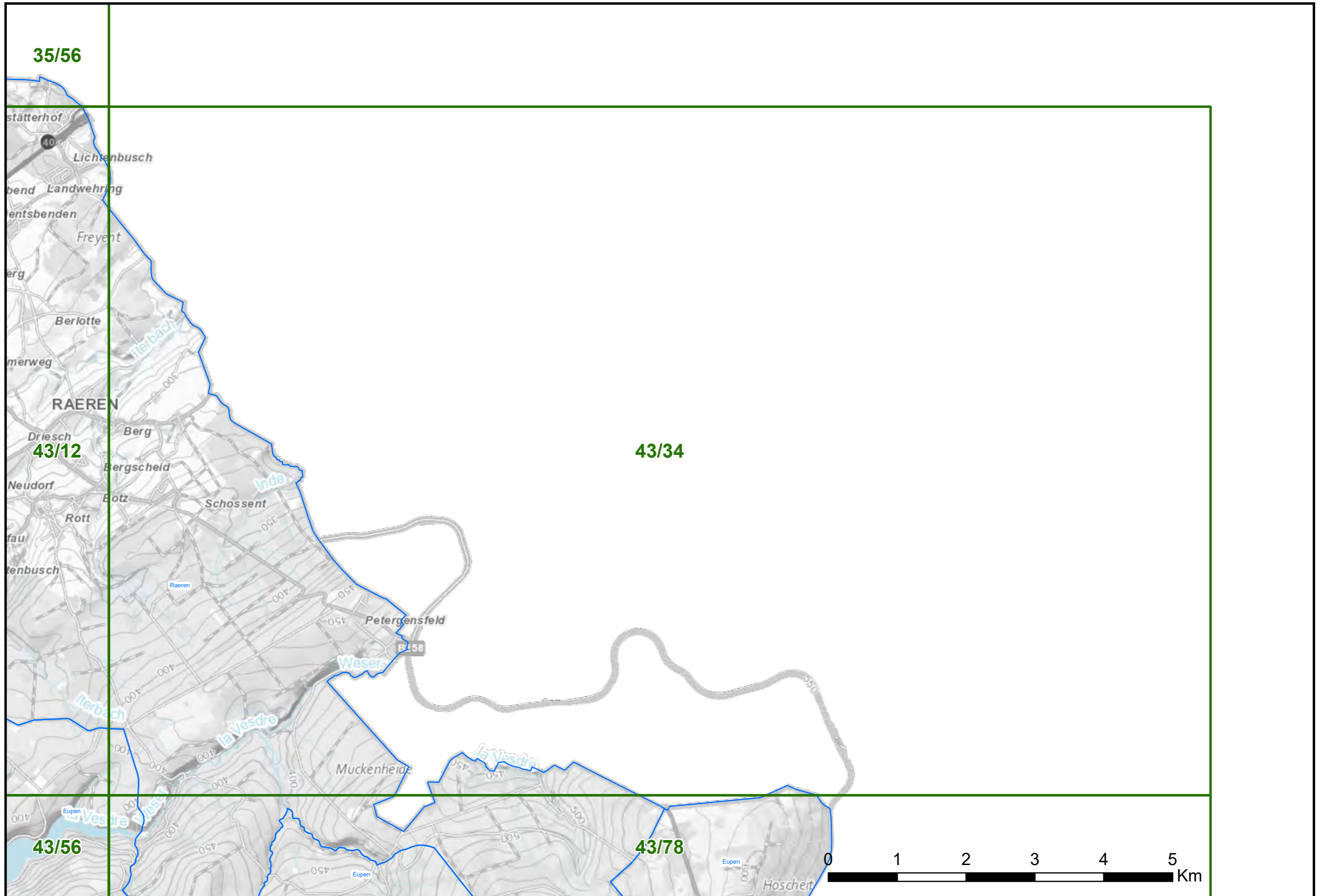


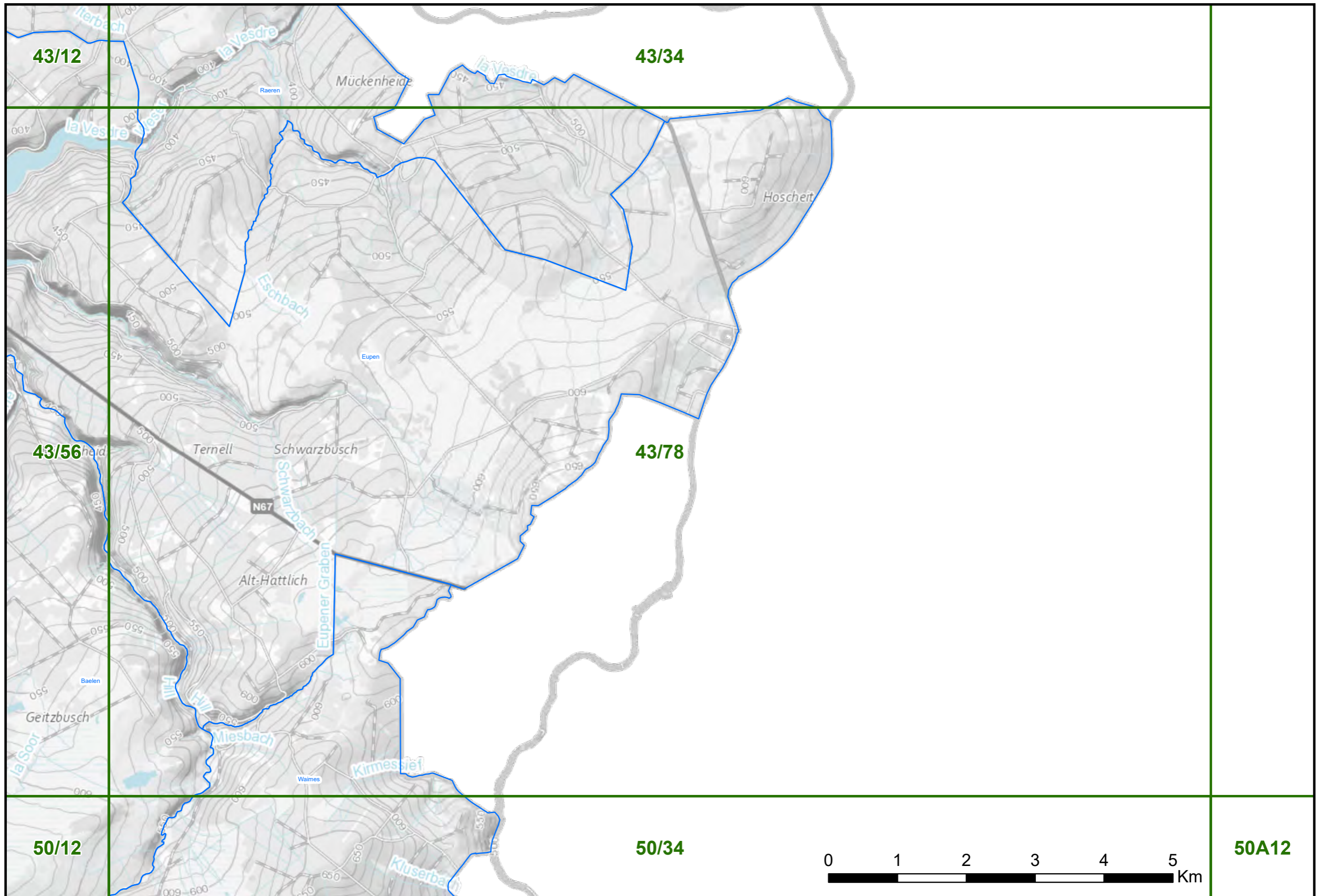


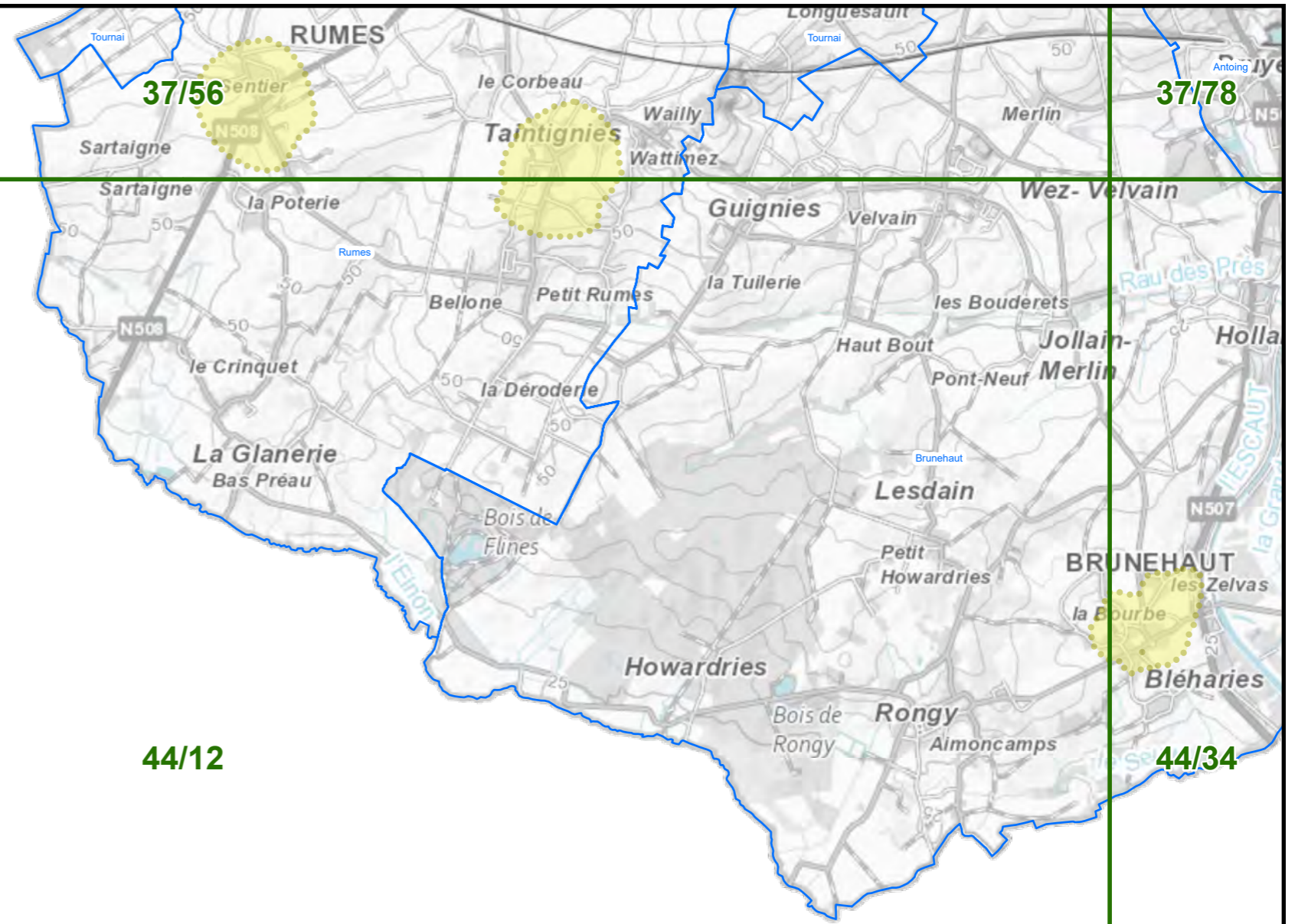






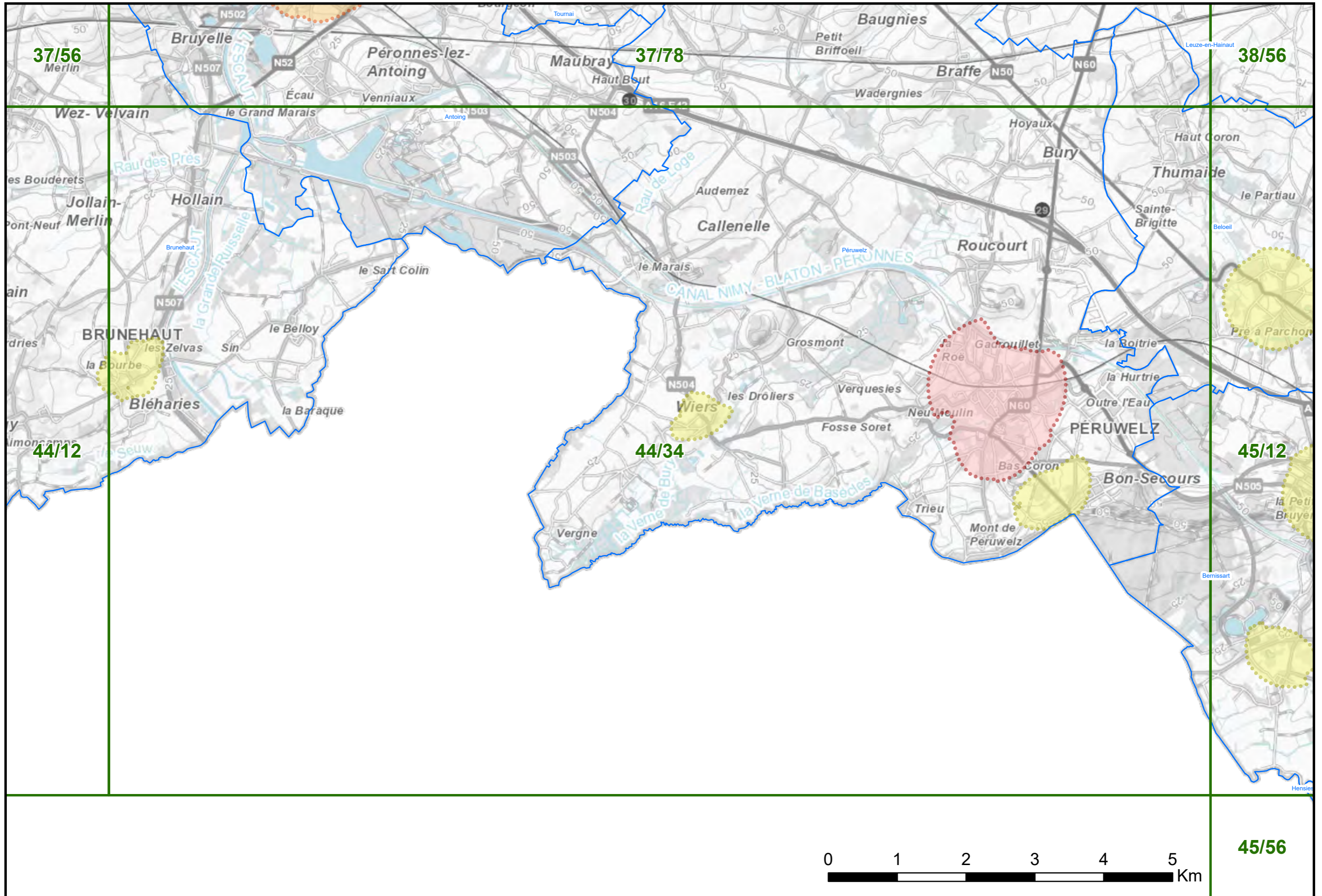


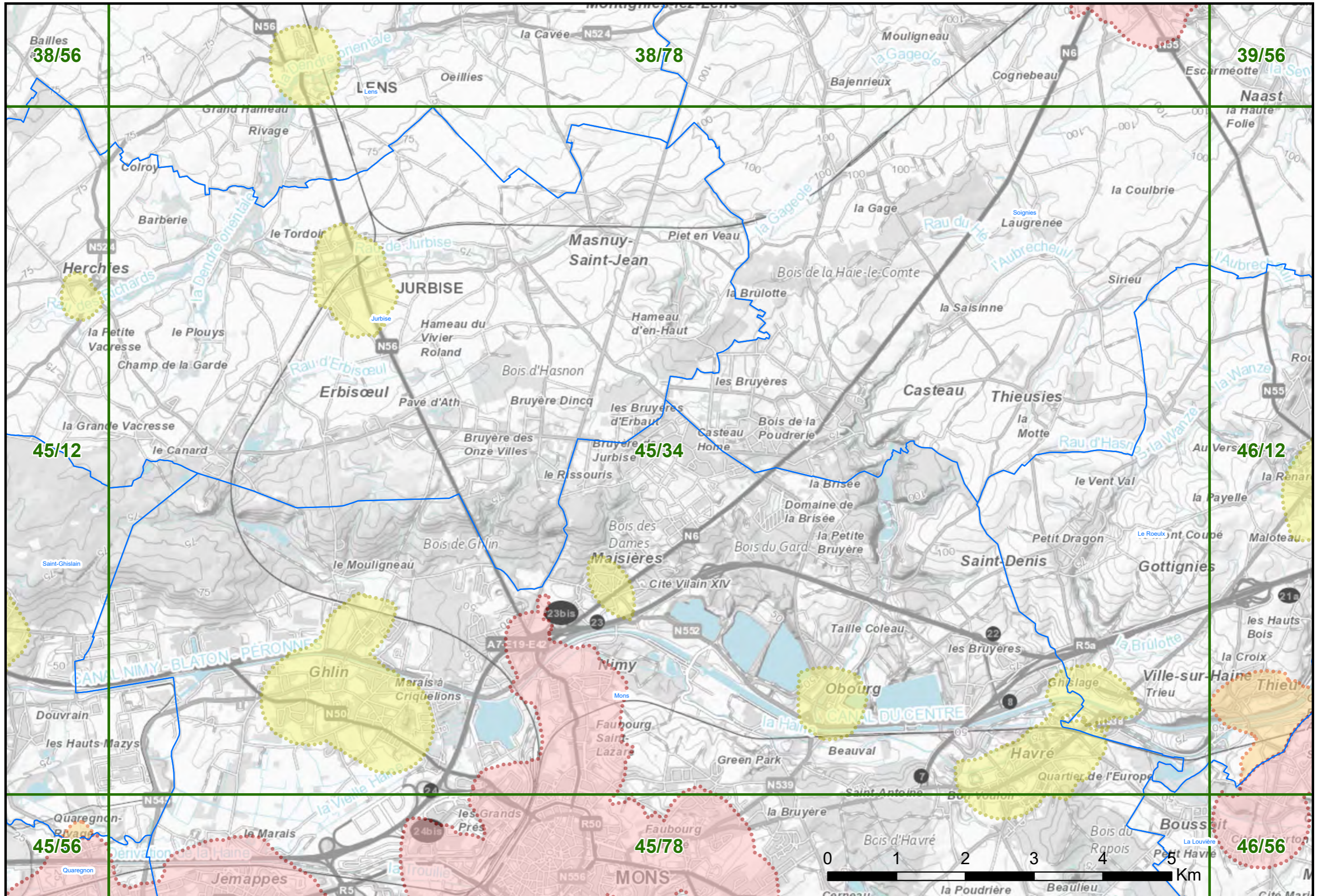


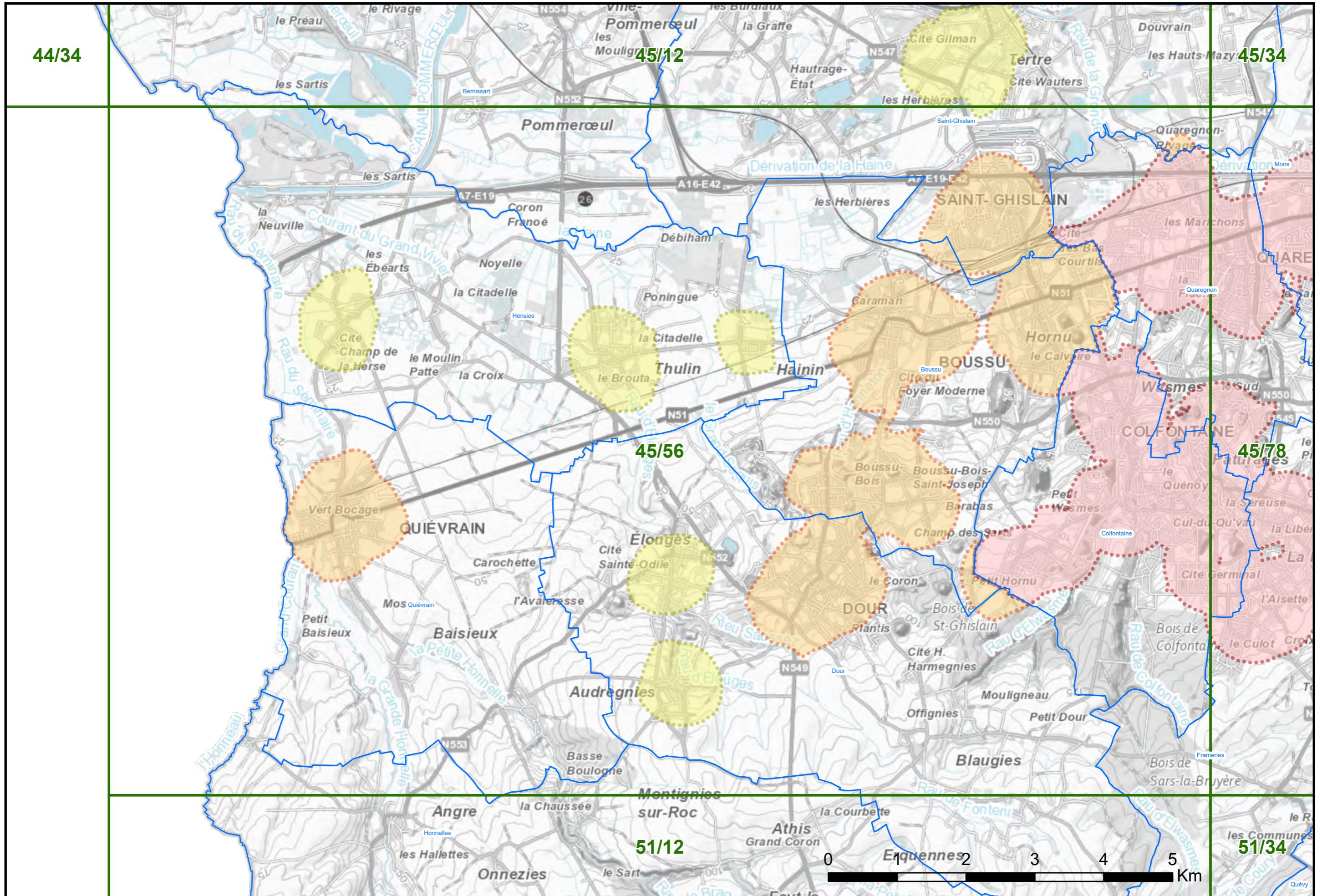


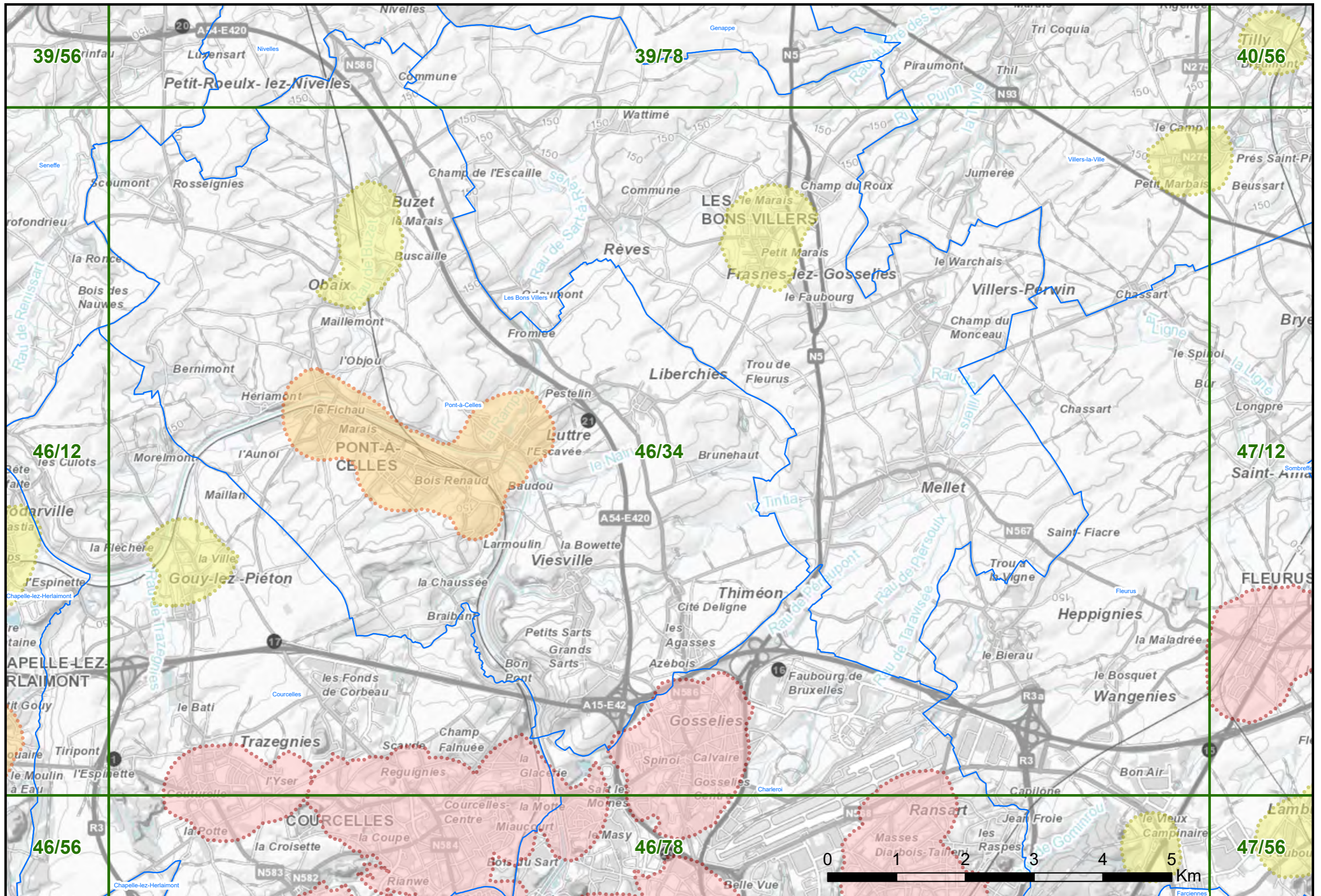
44/12

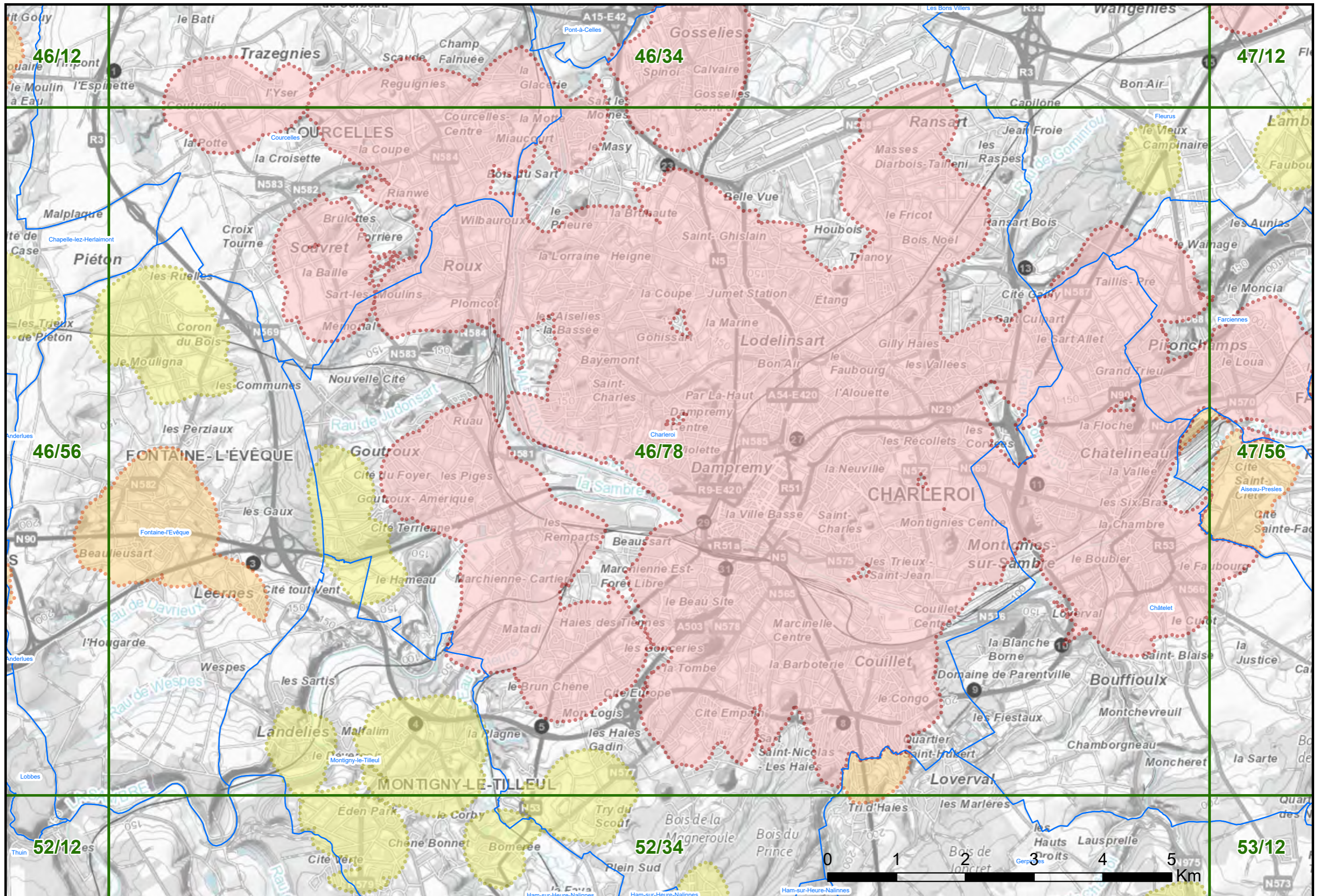


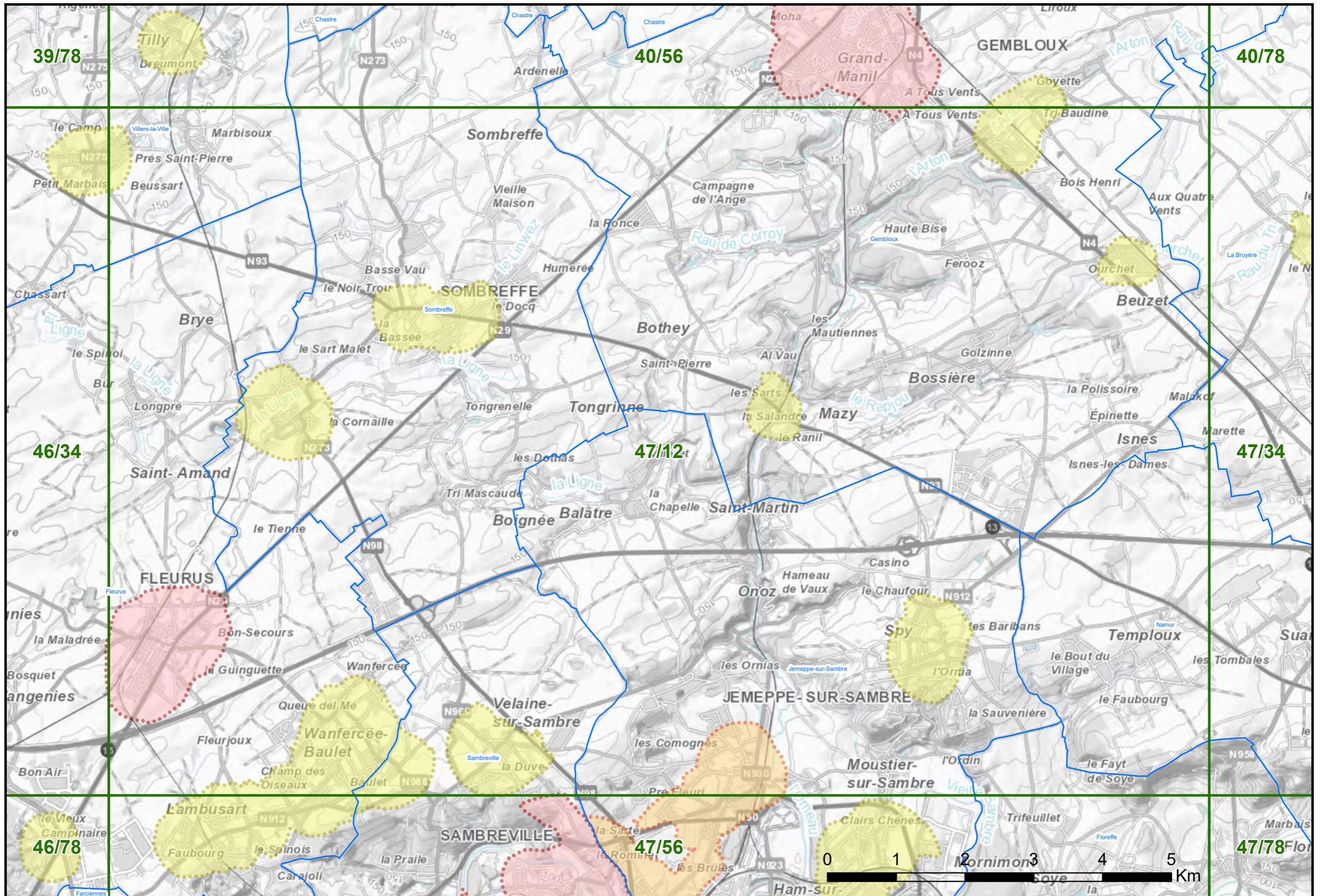


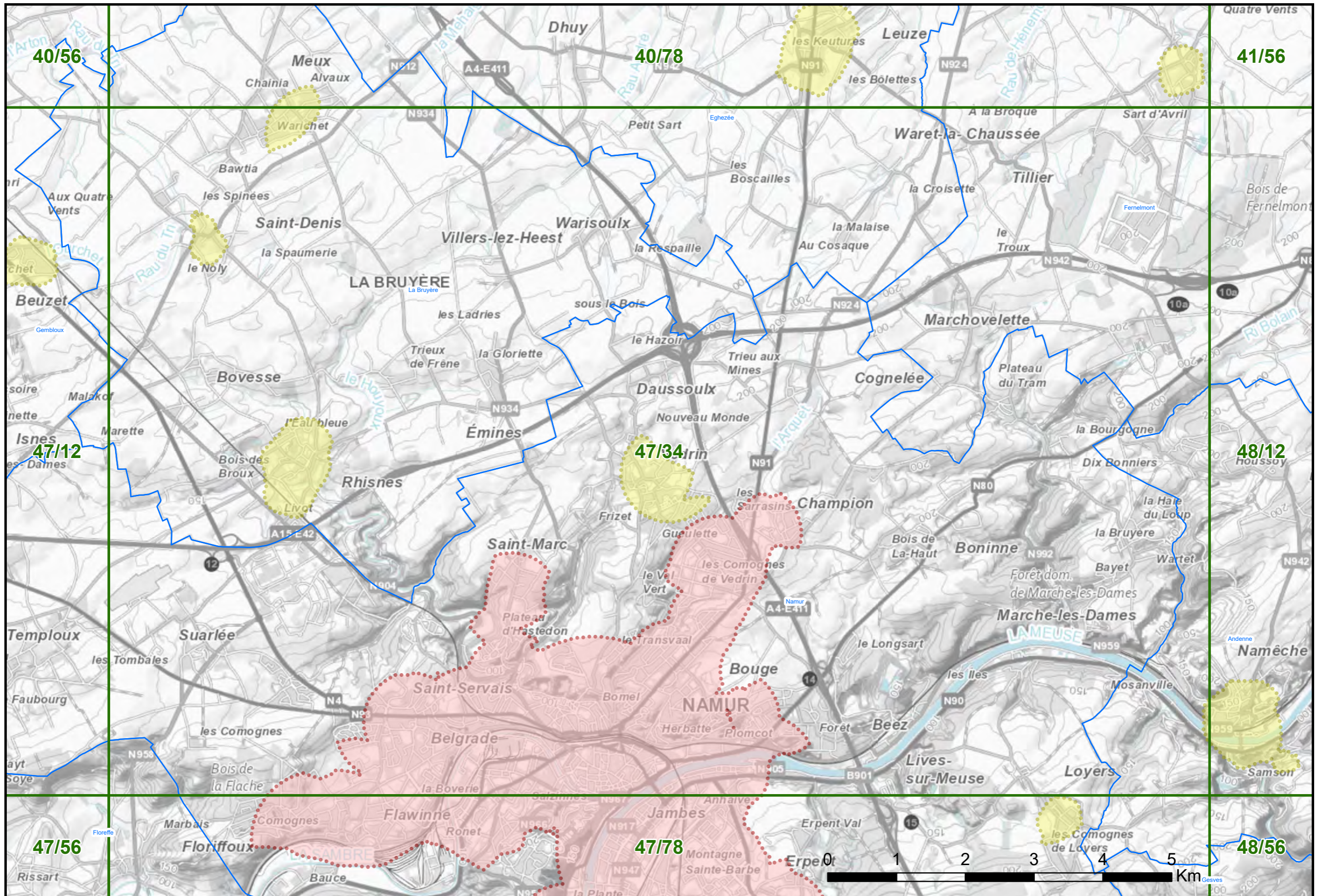


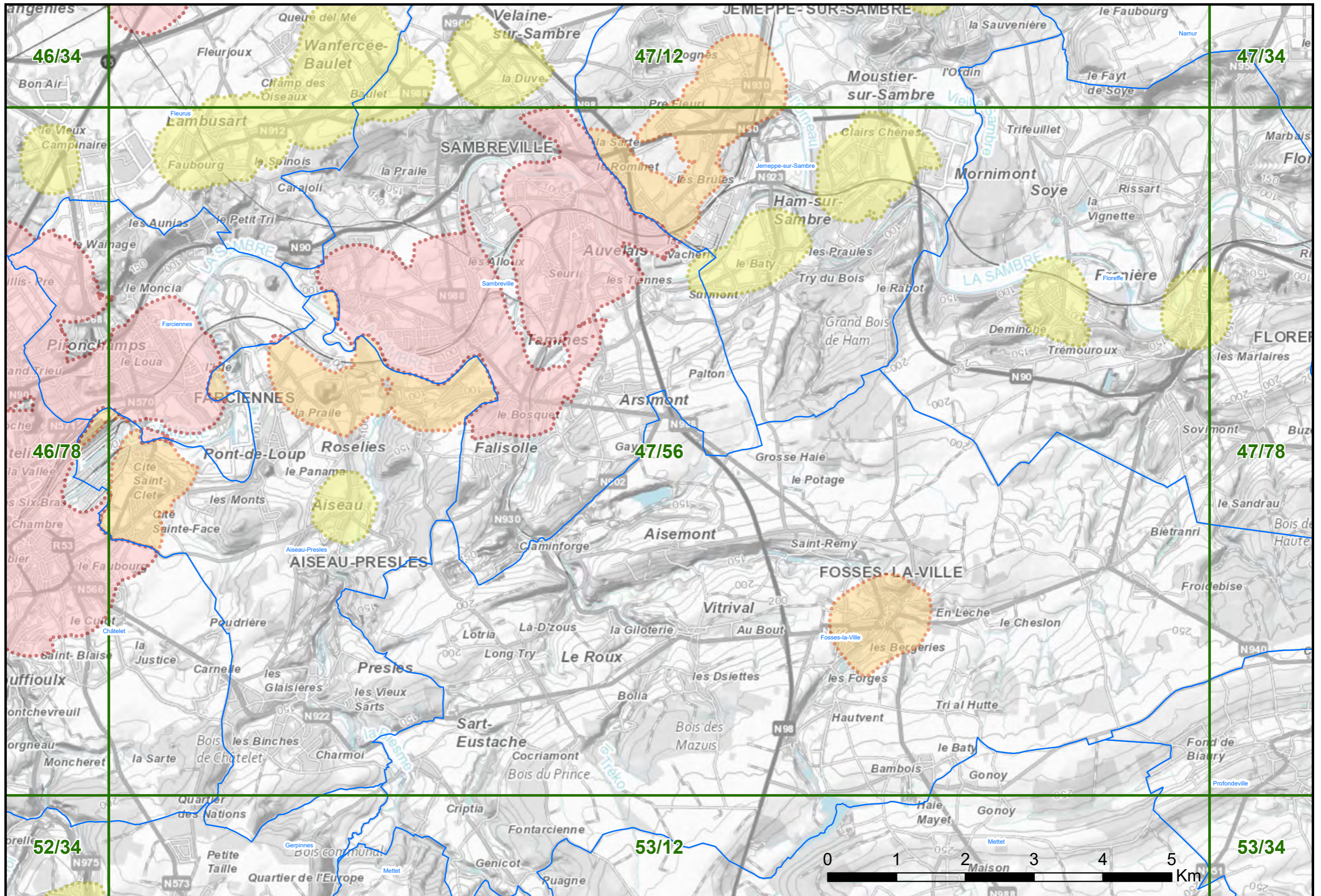


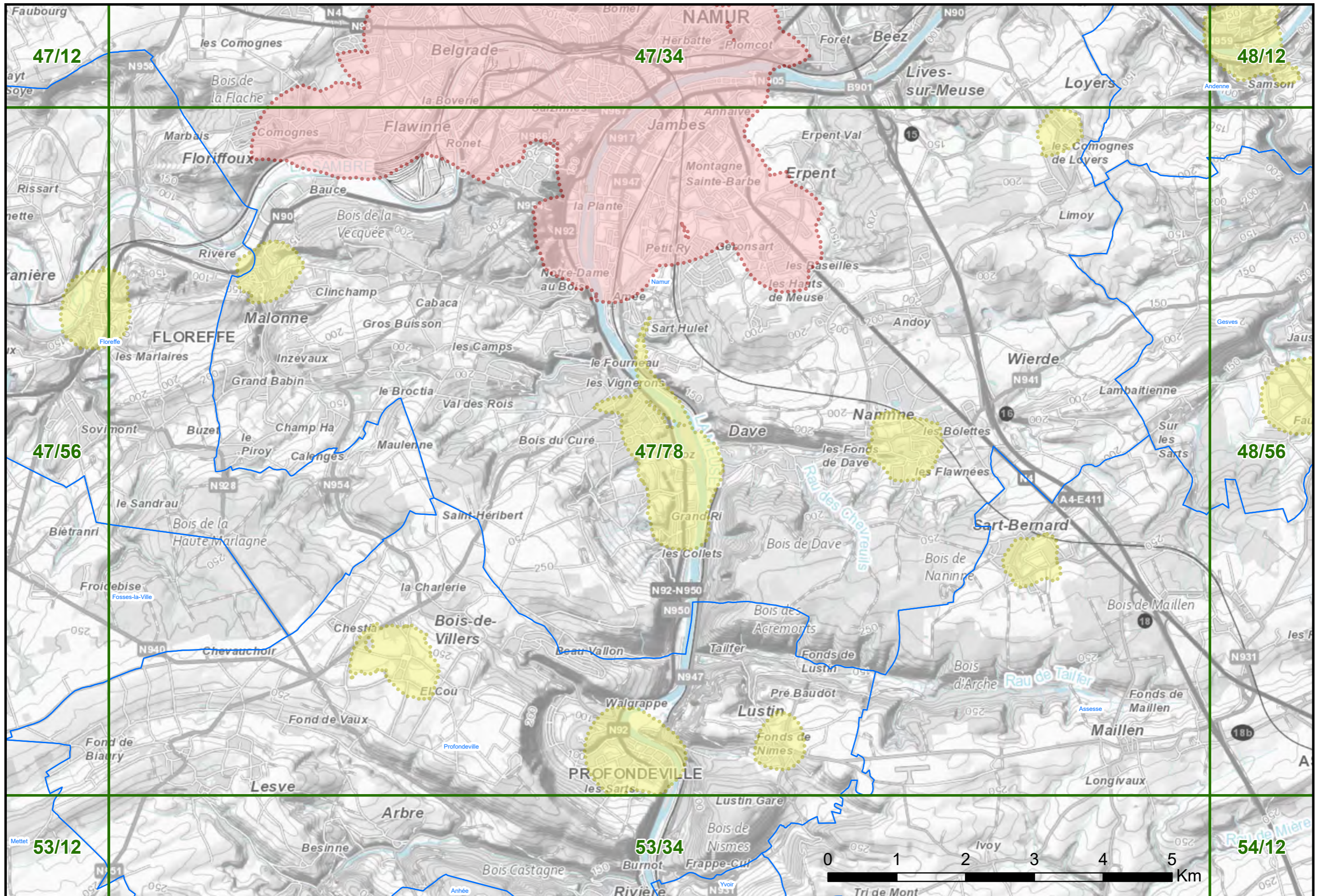


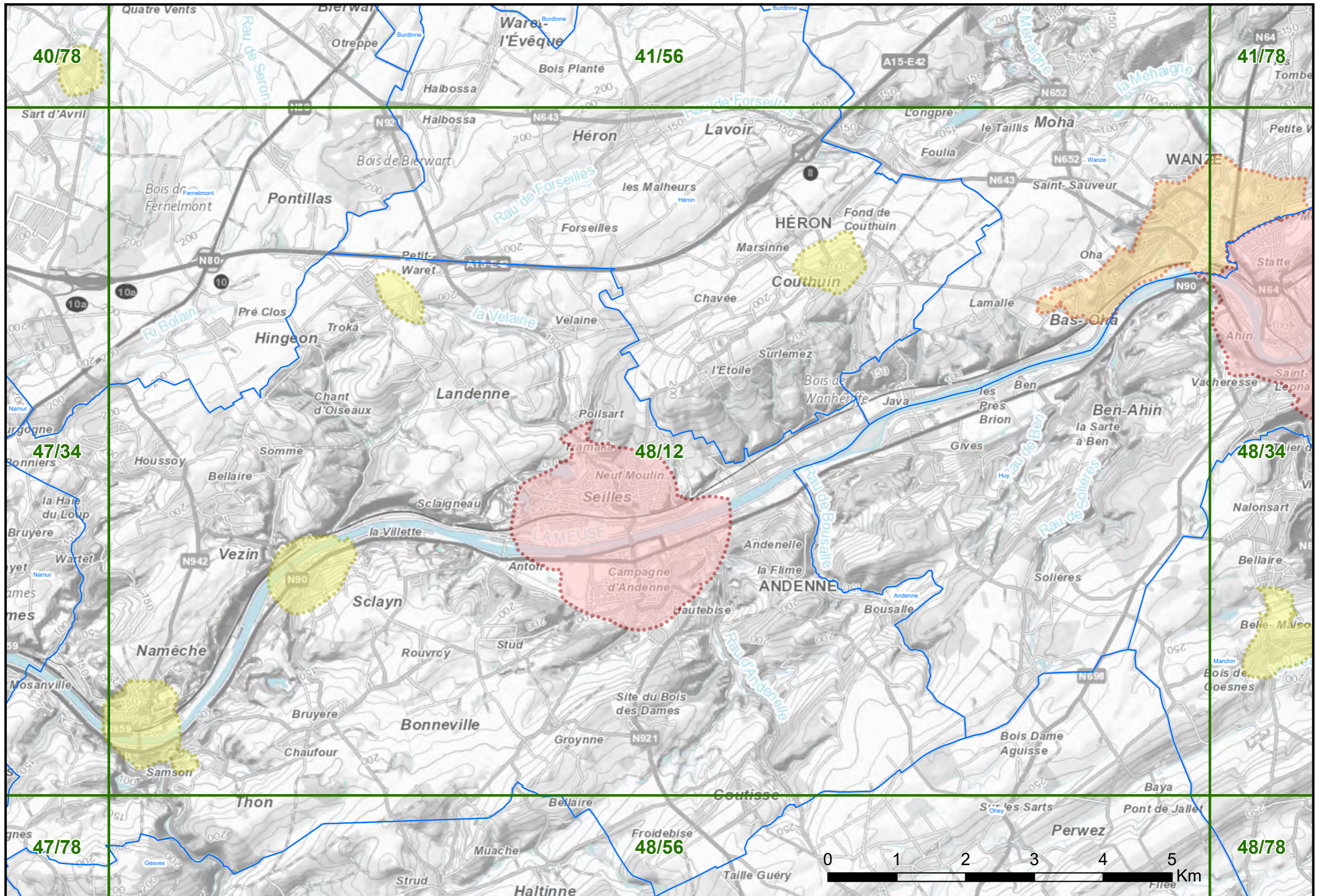


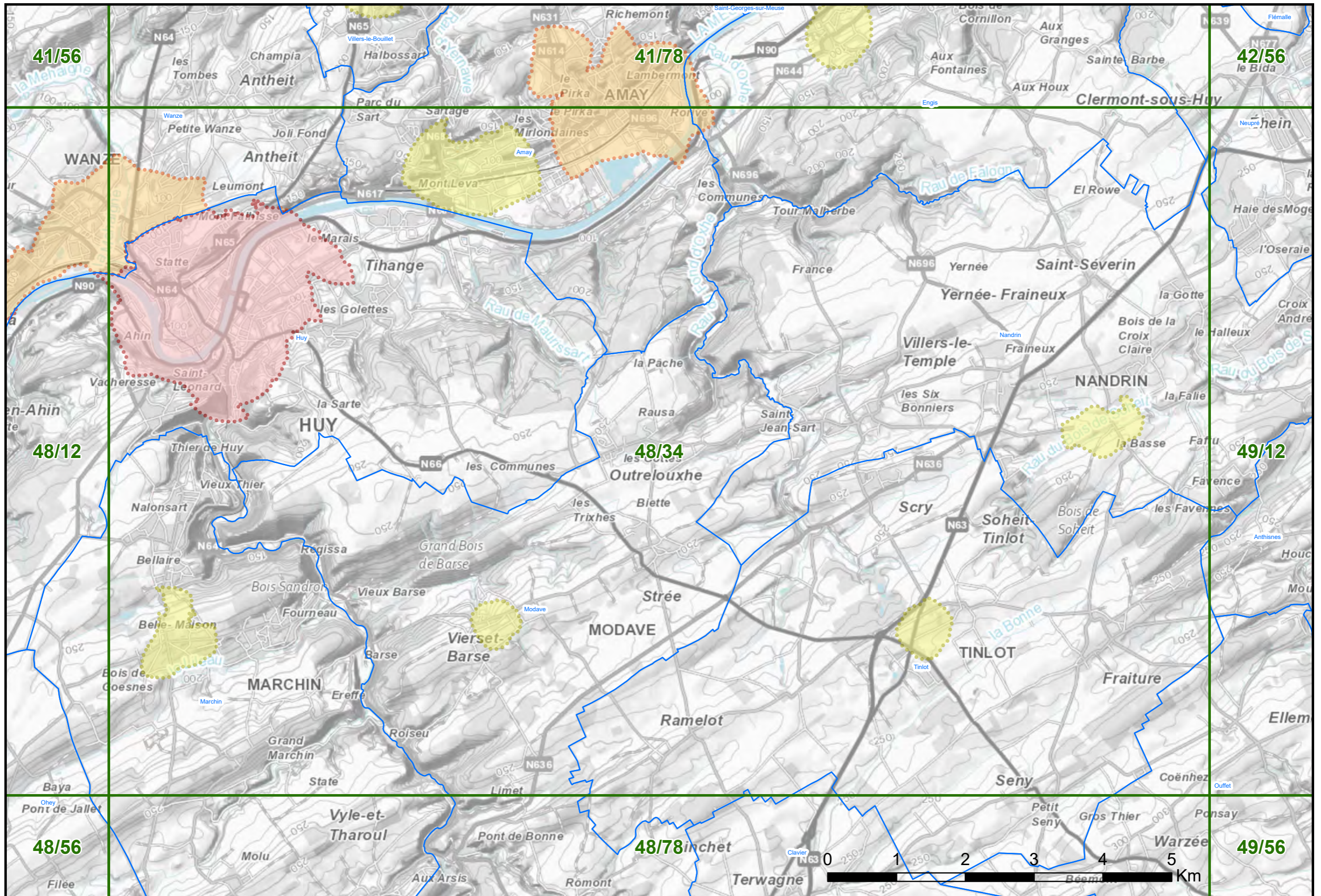


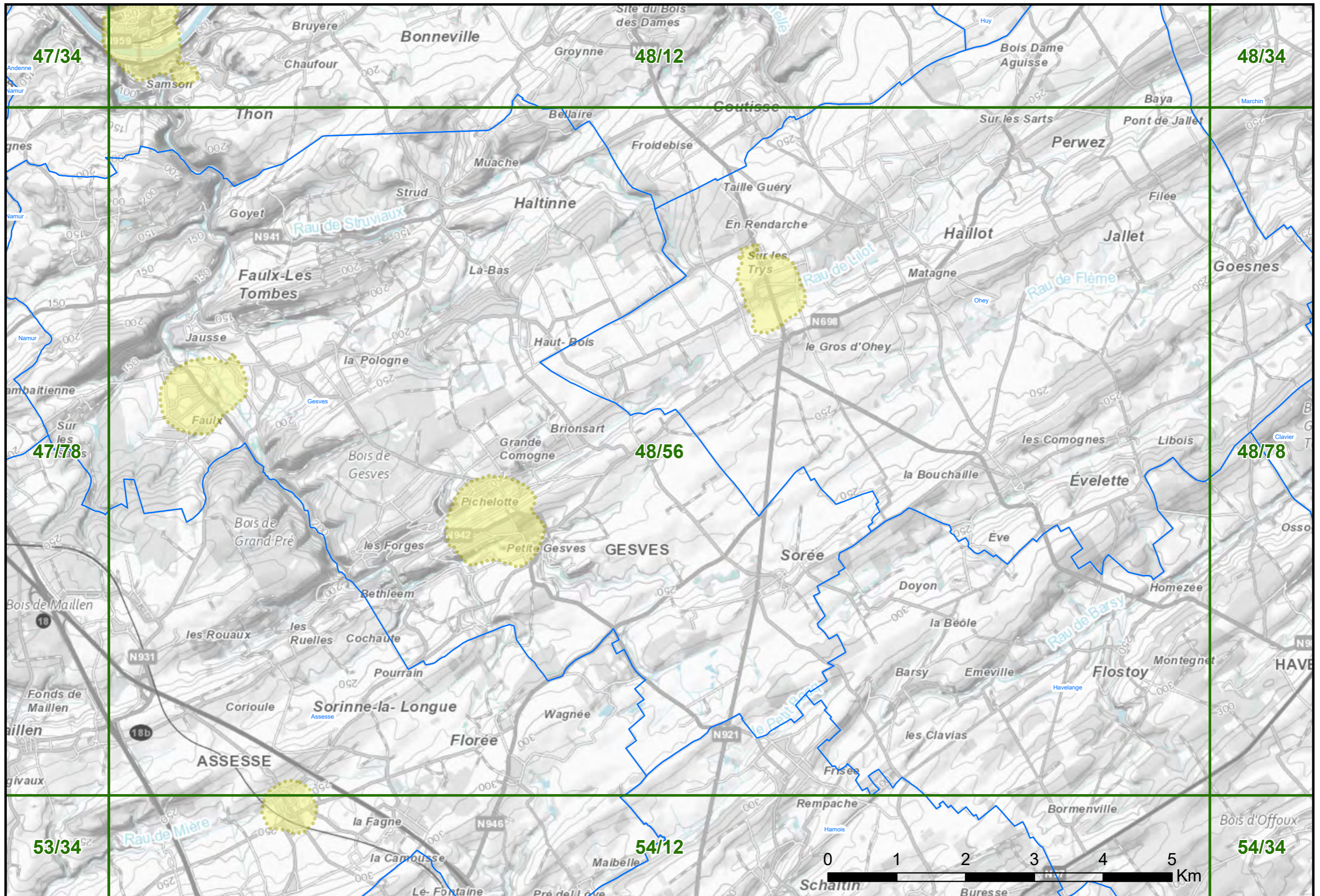


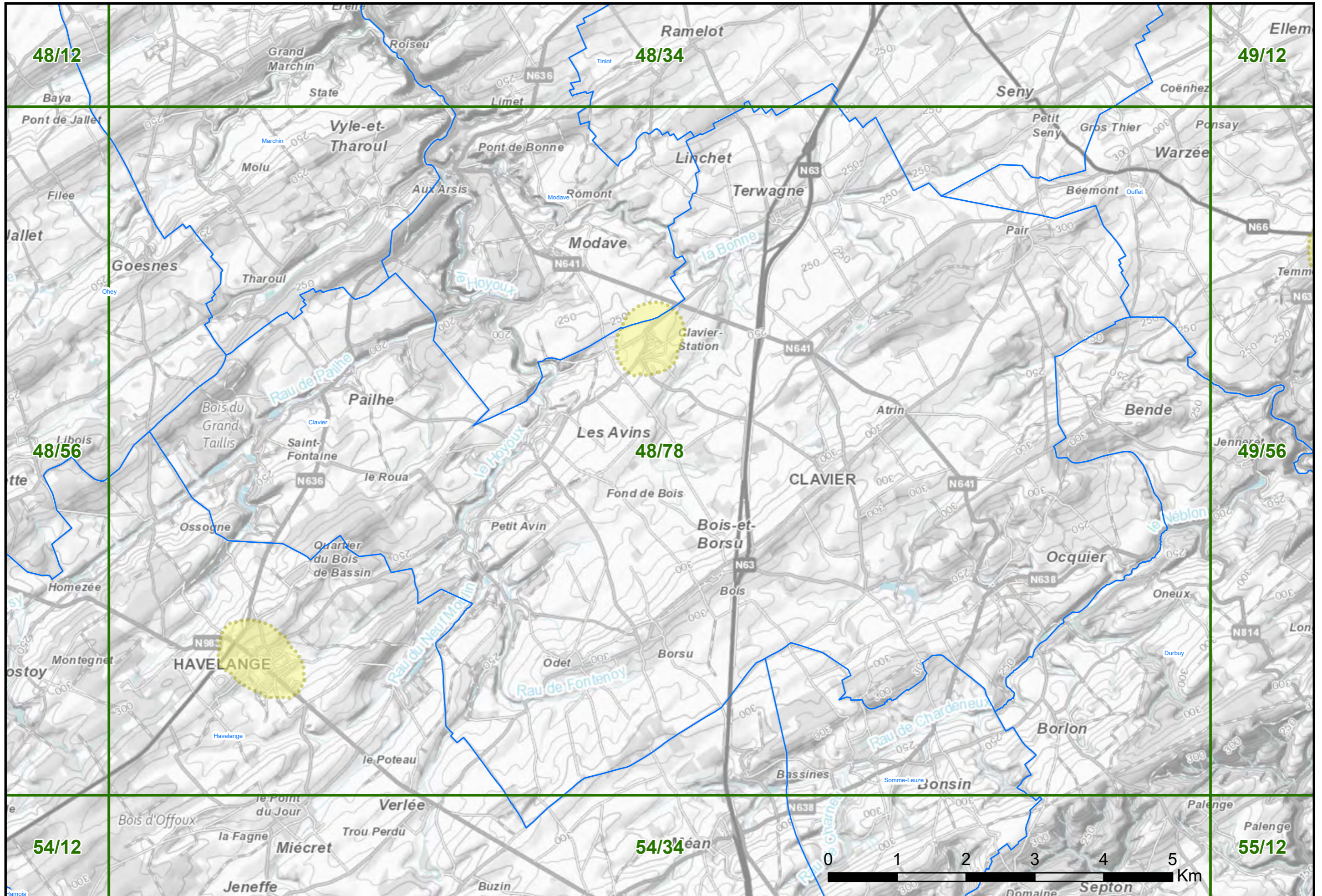


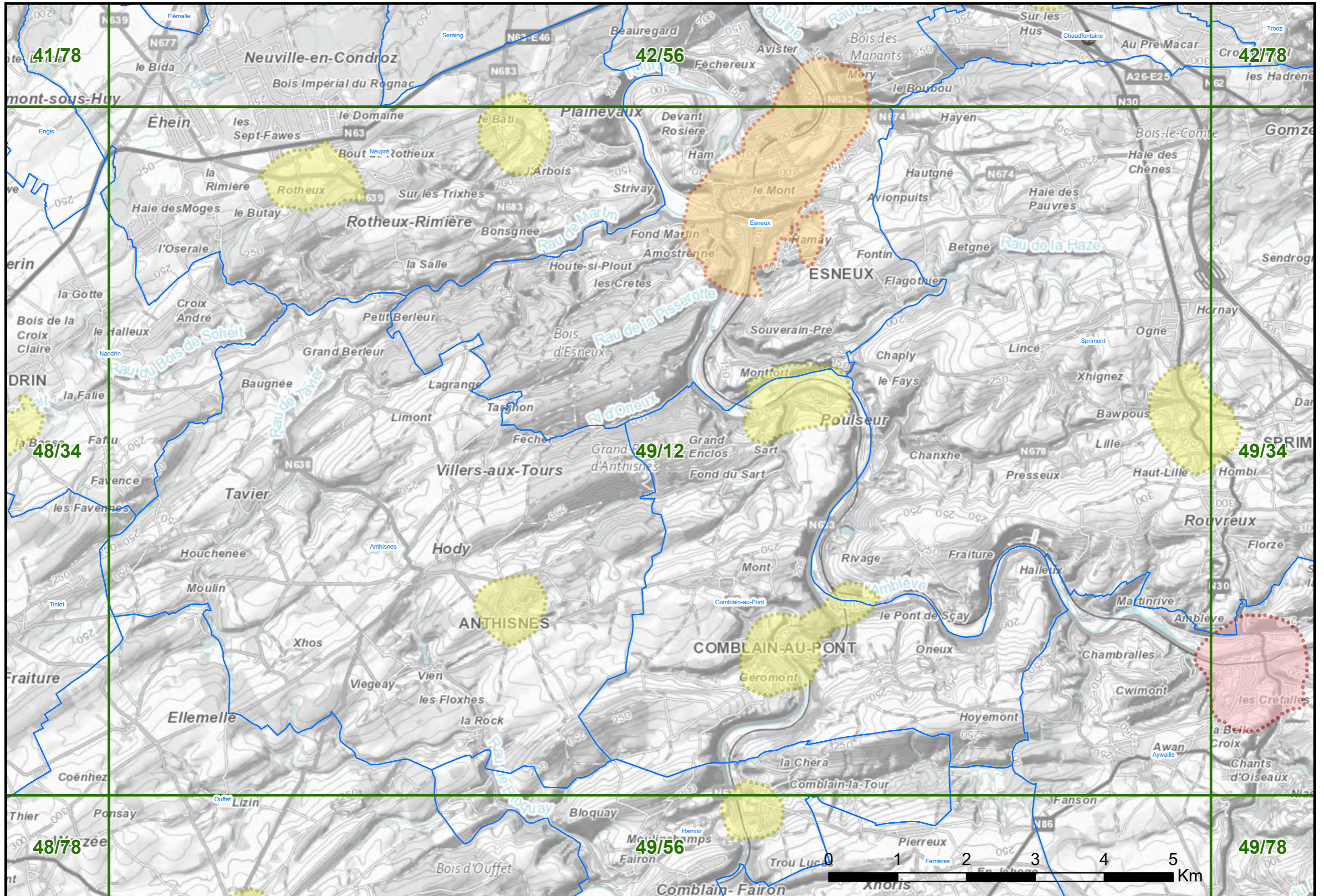


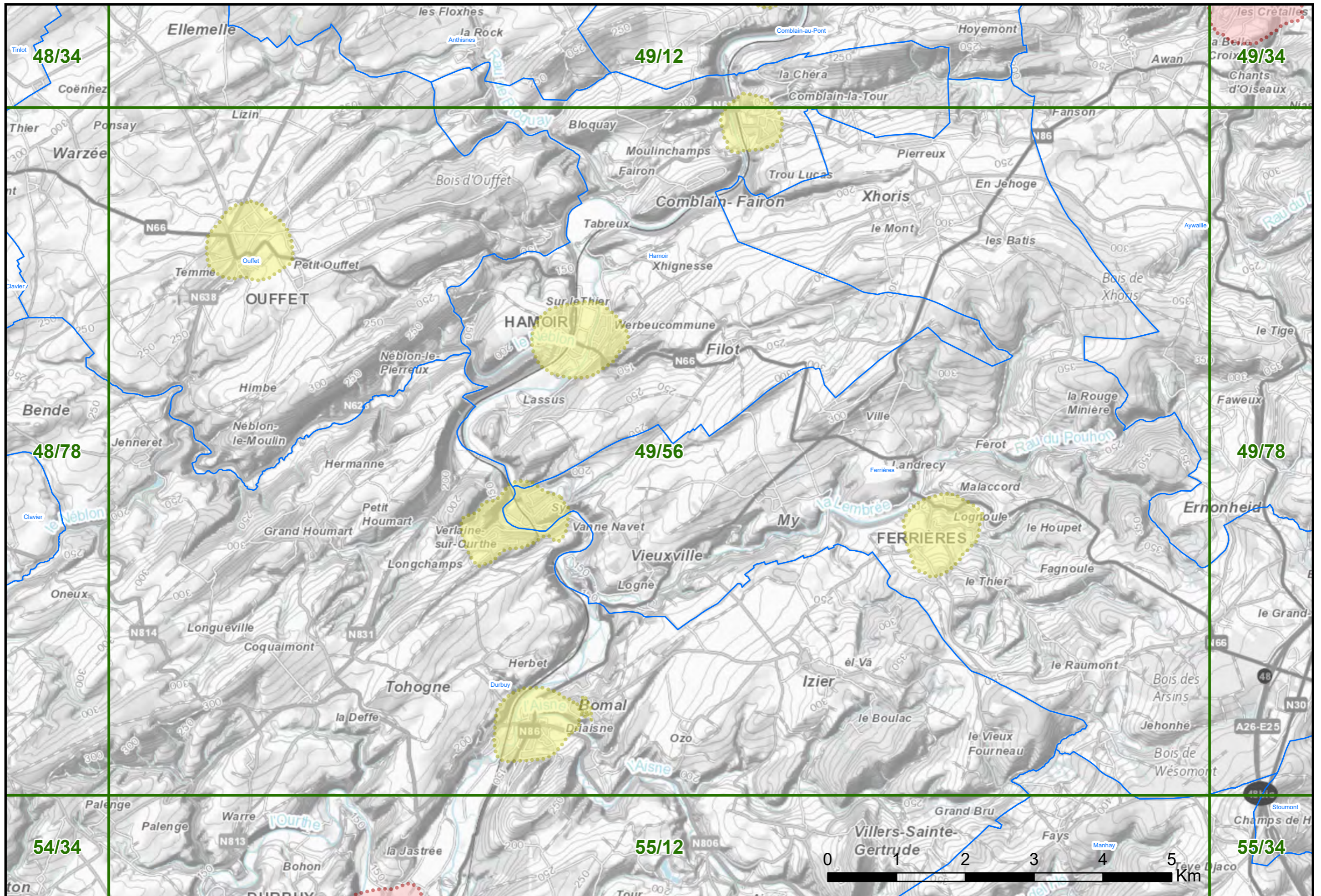


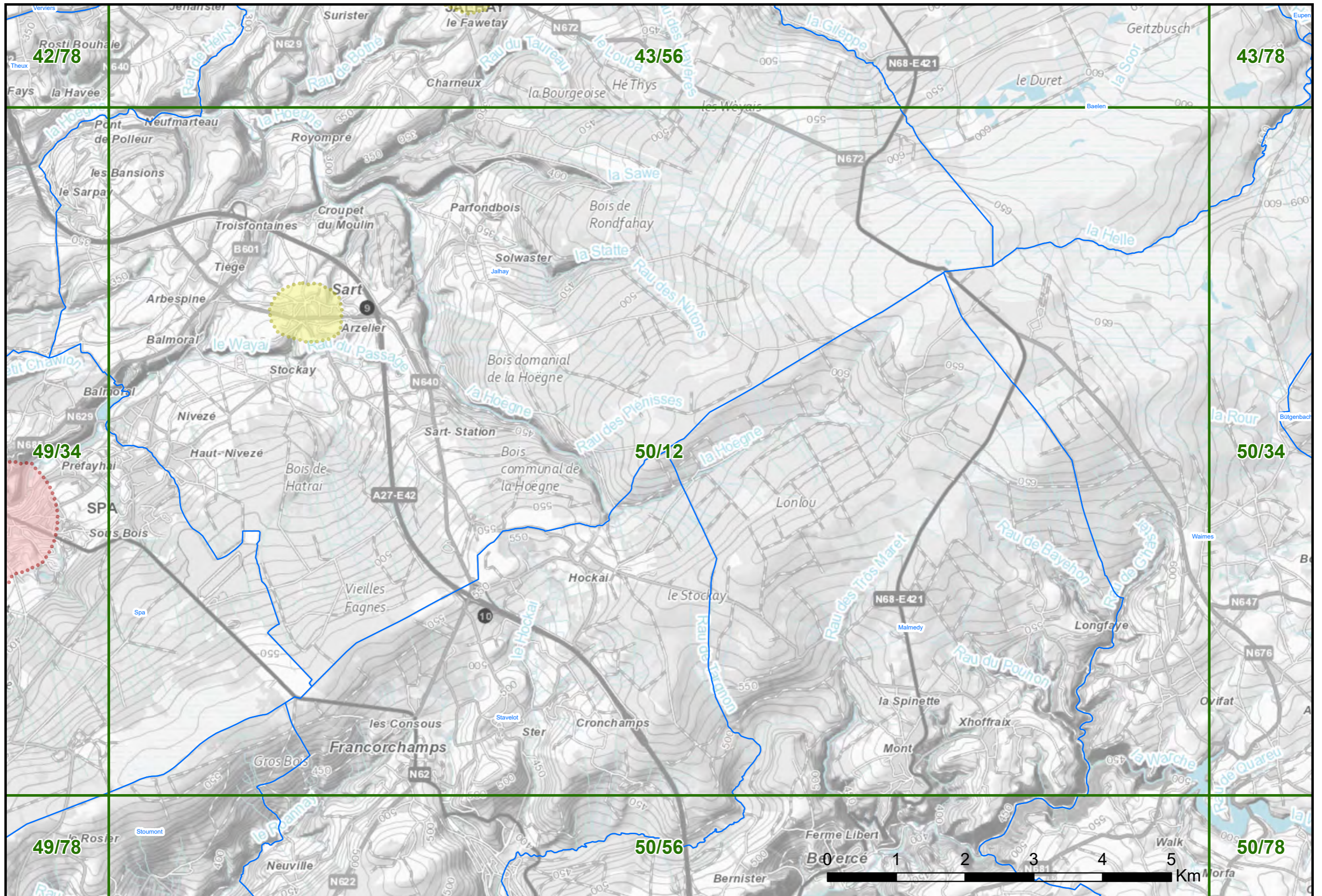


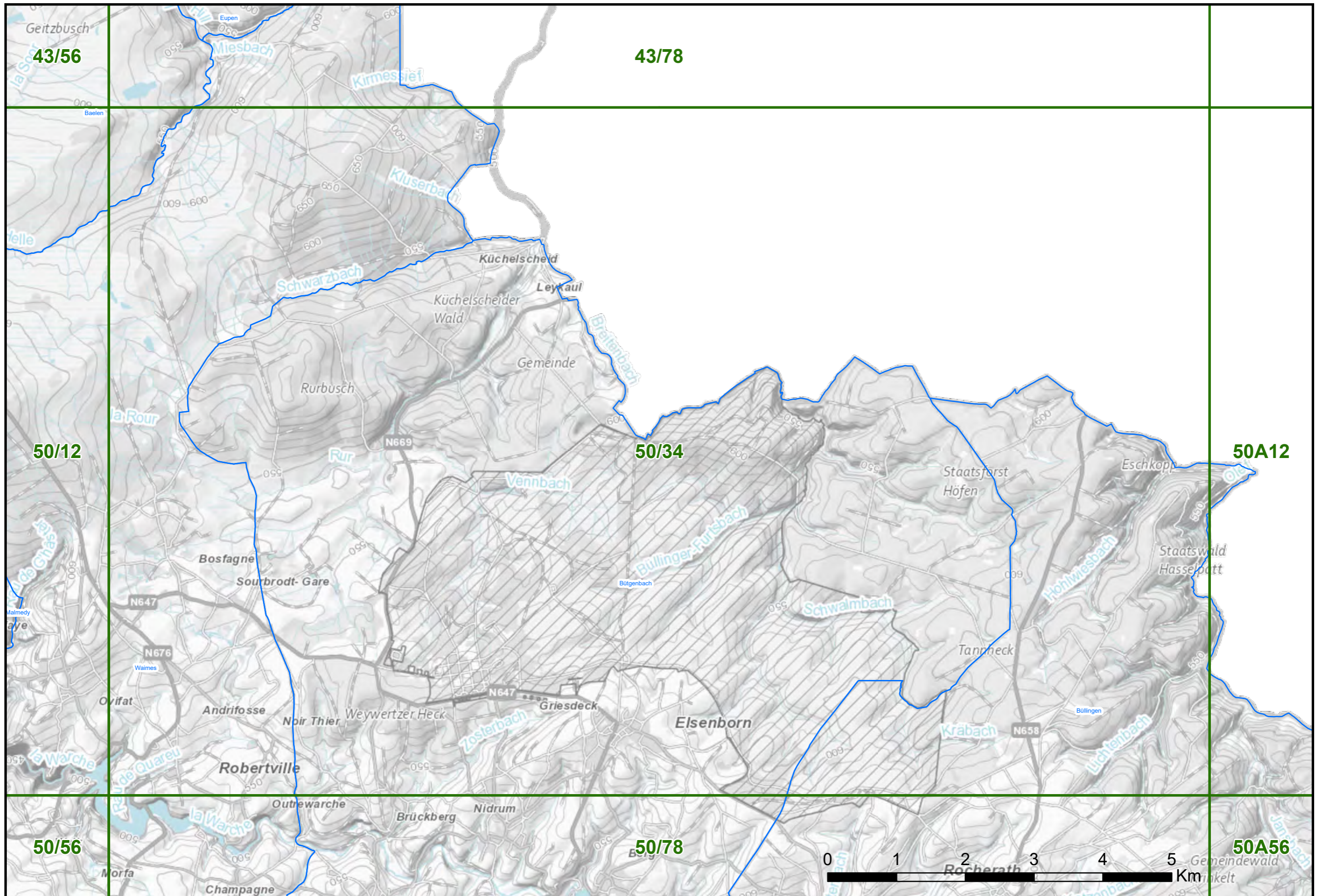


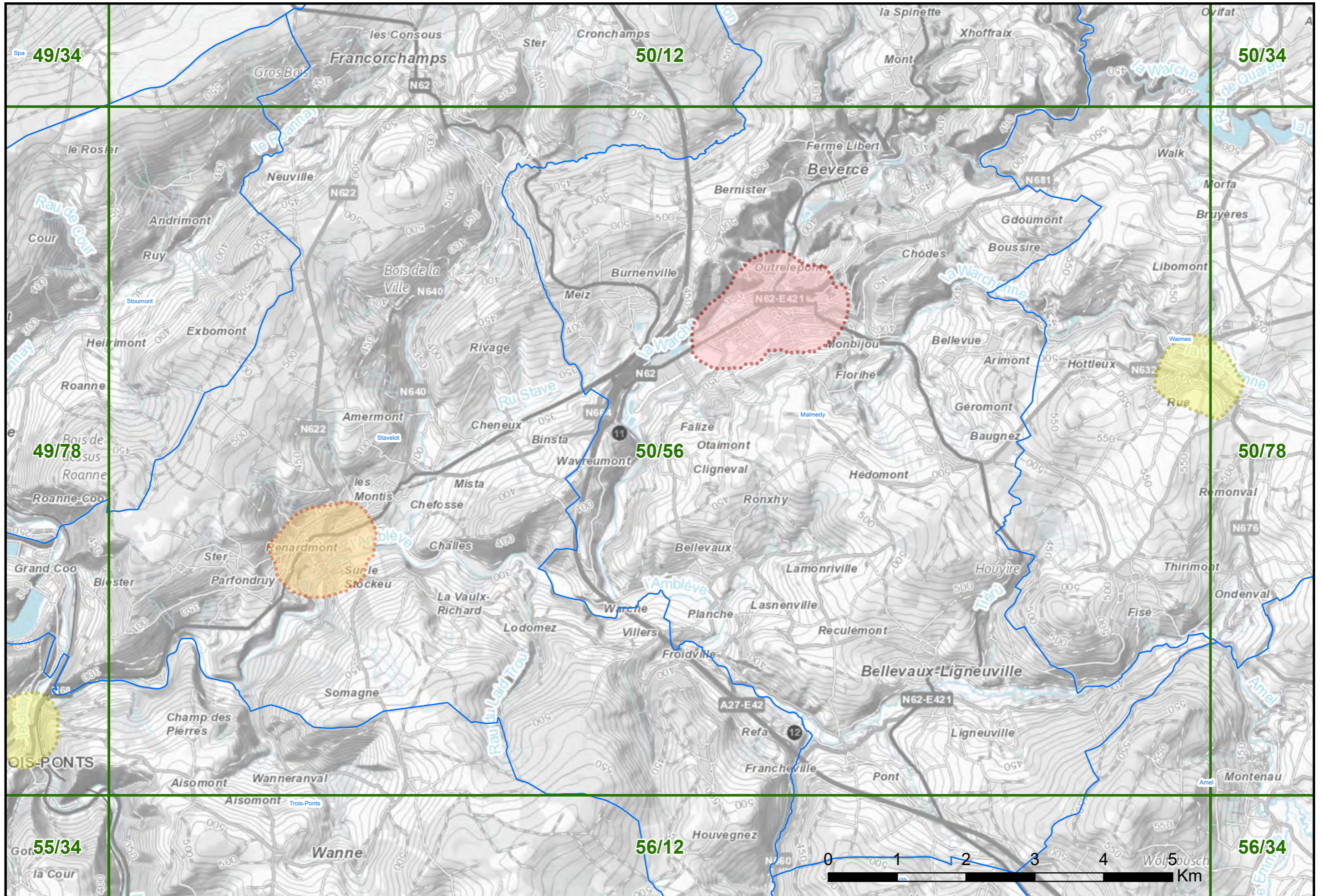


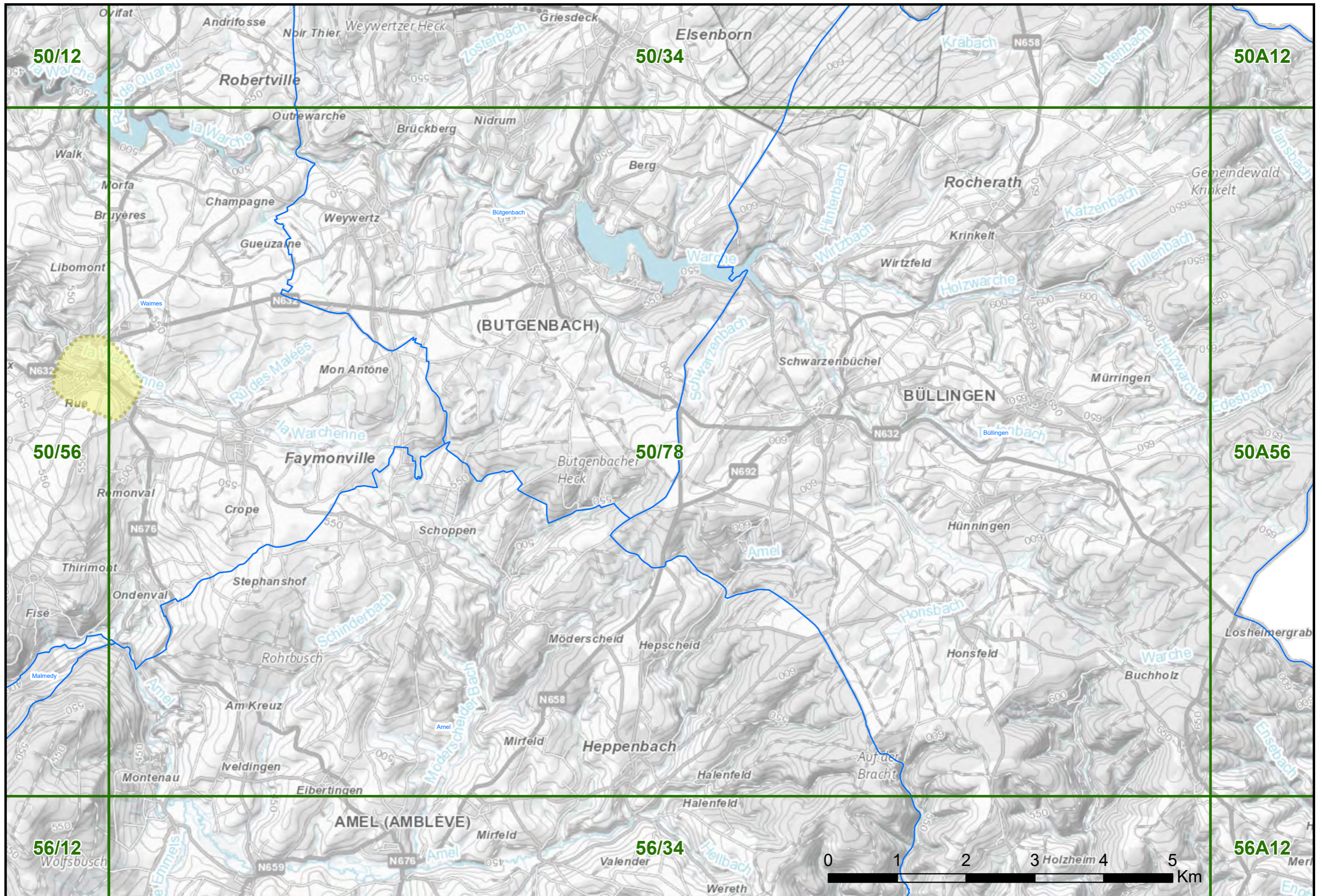


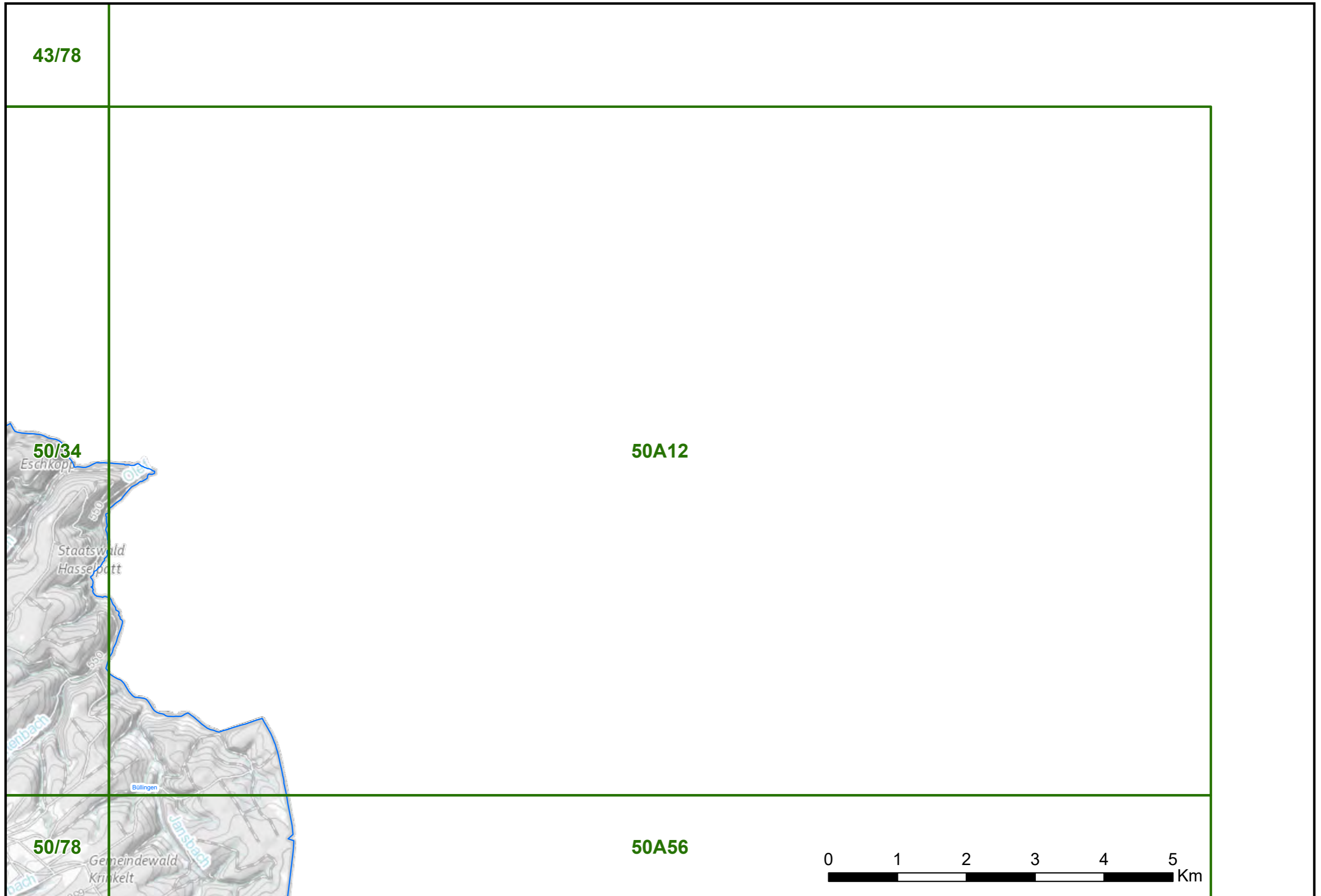


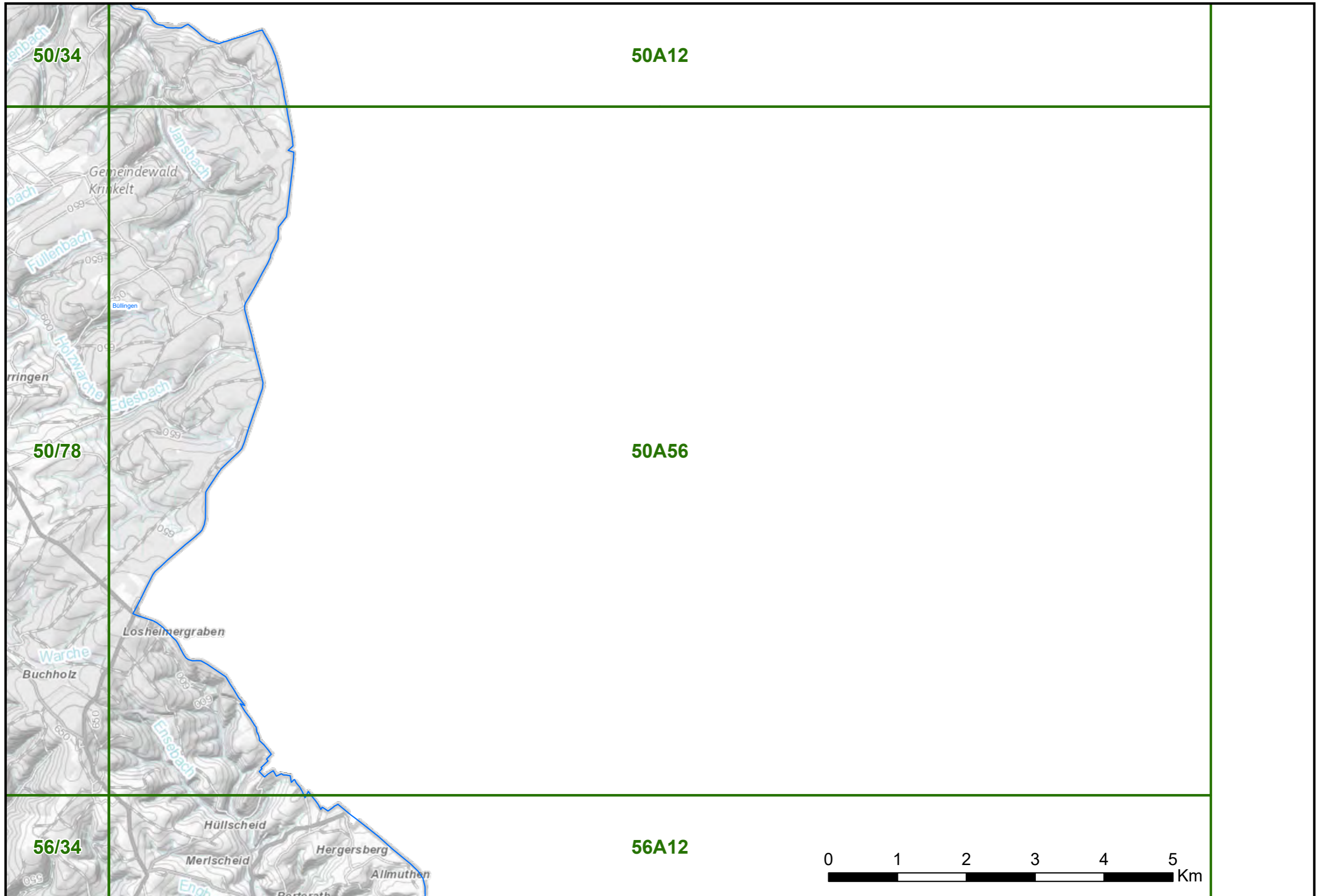


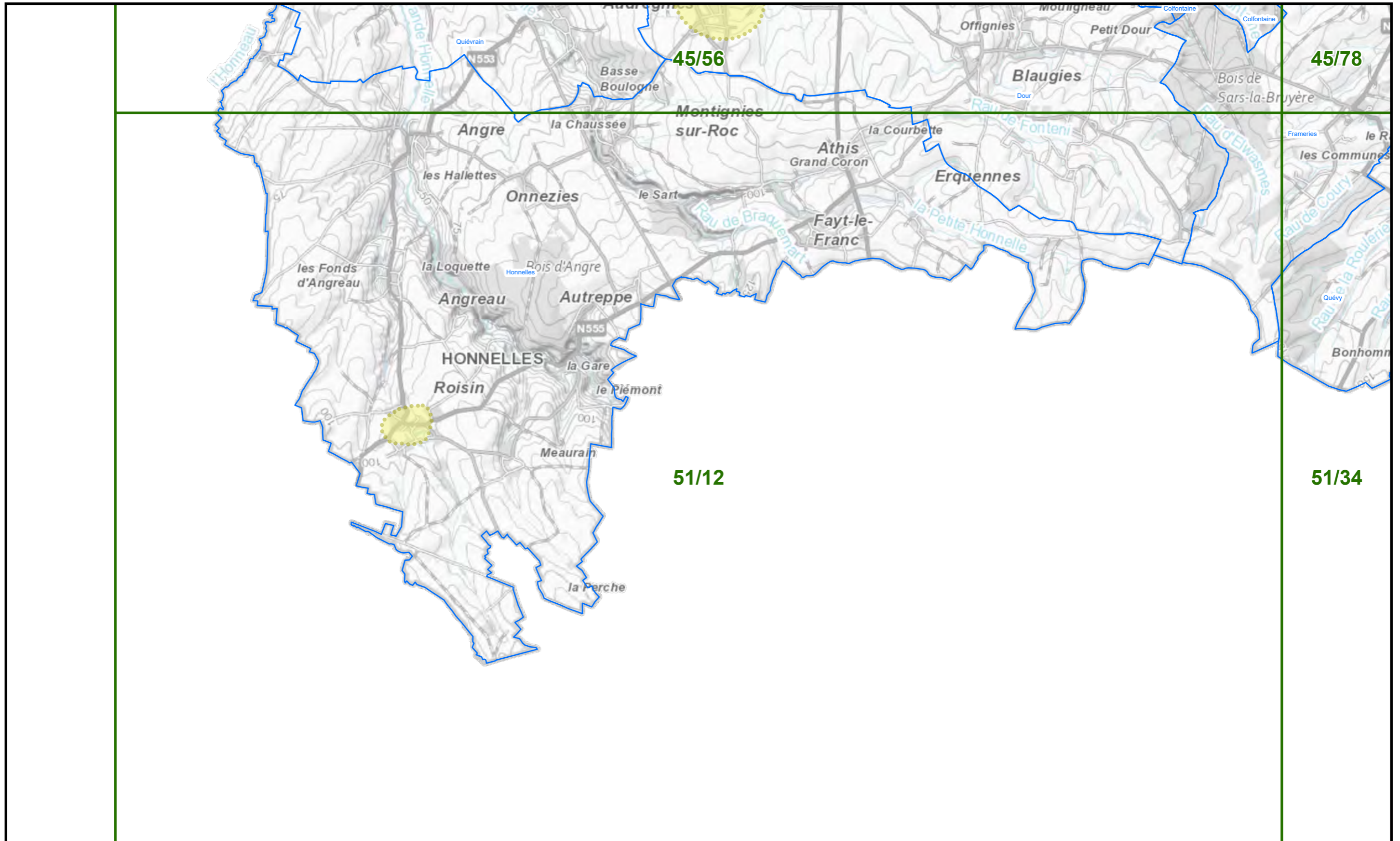


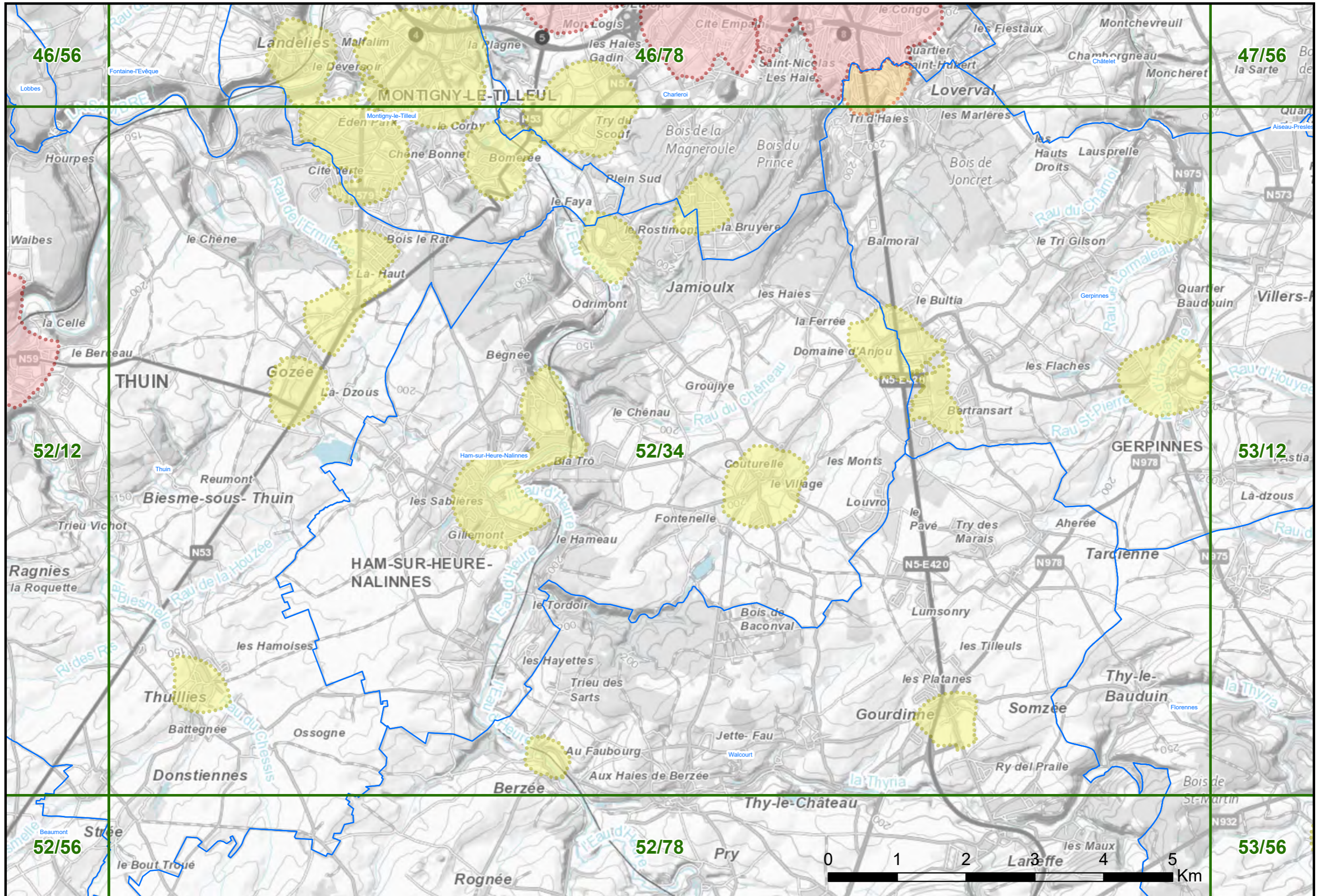


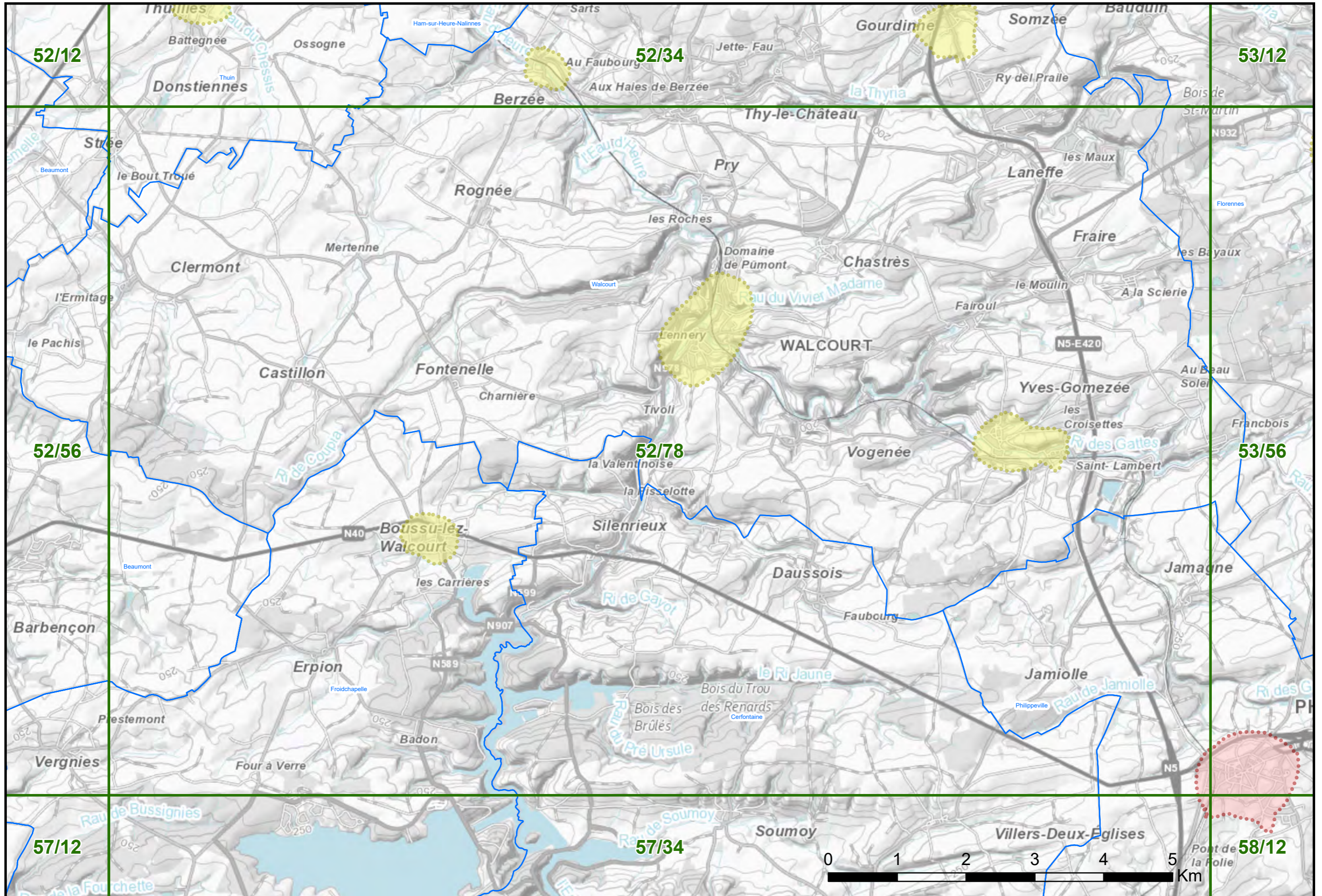


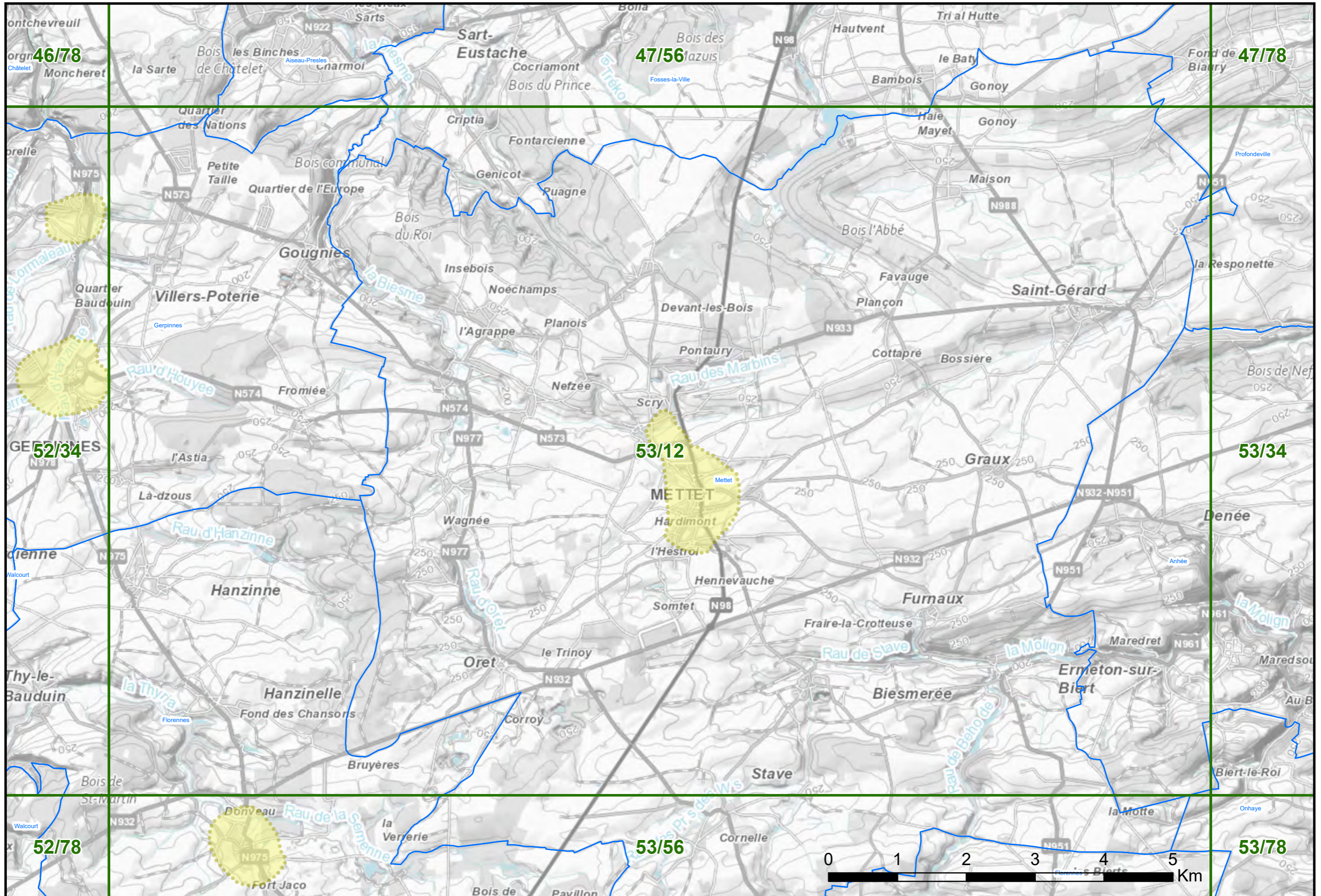


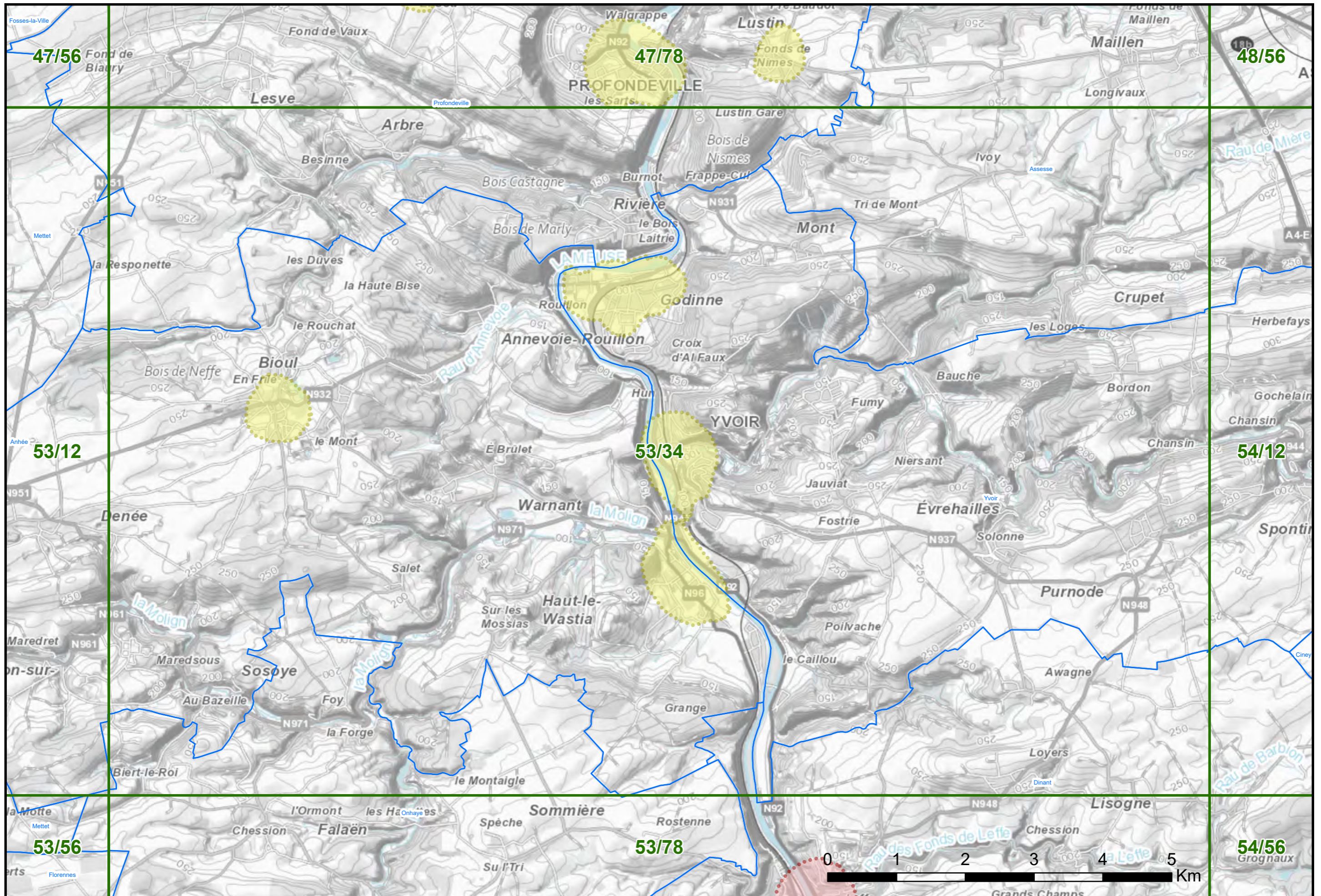


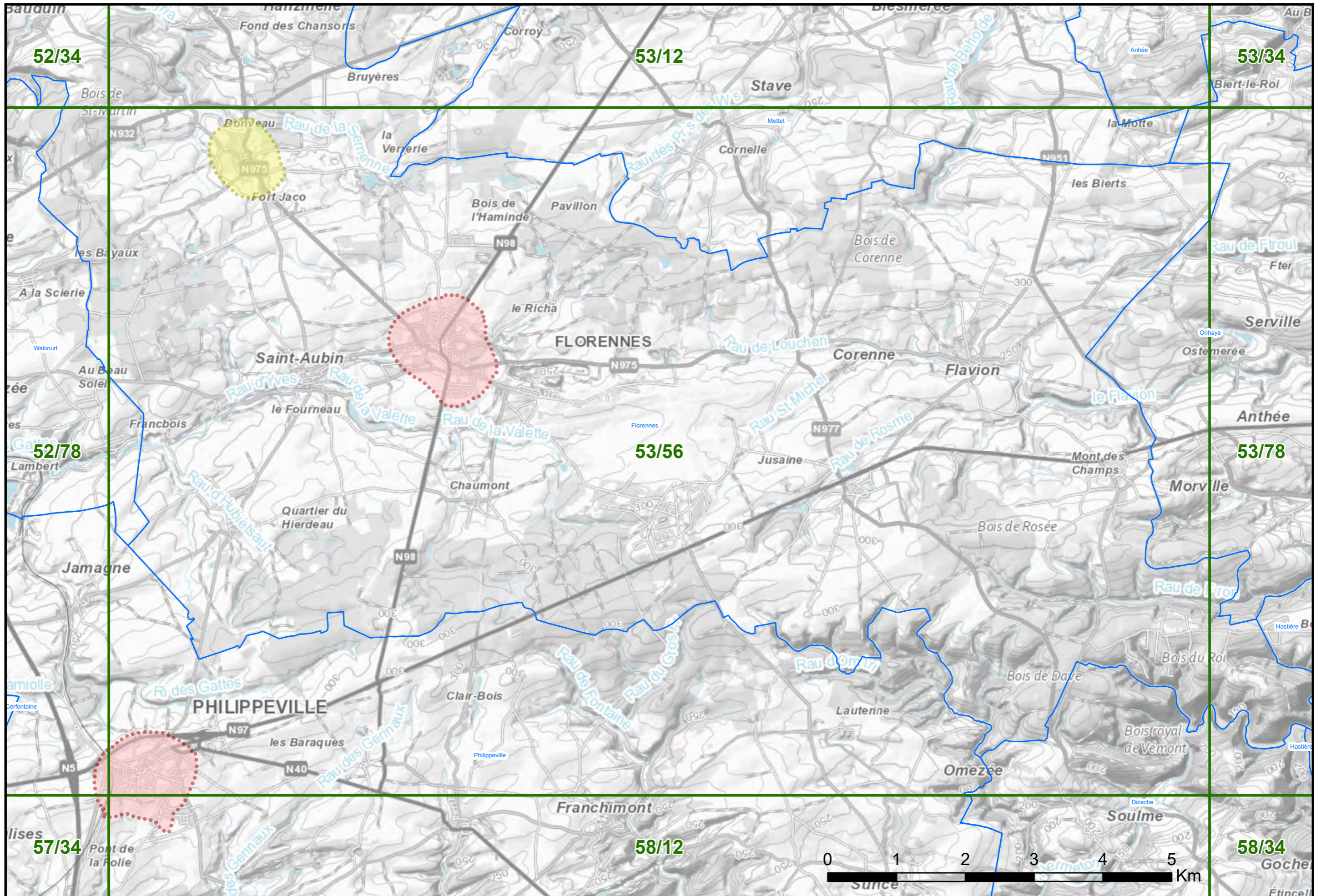


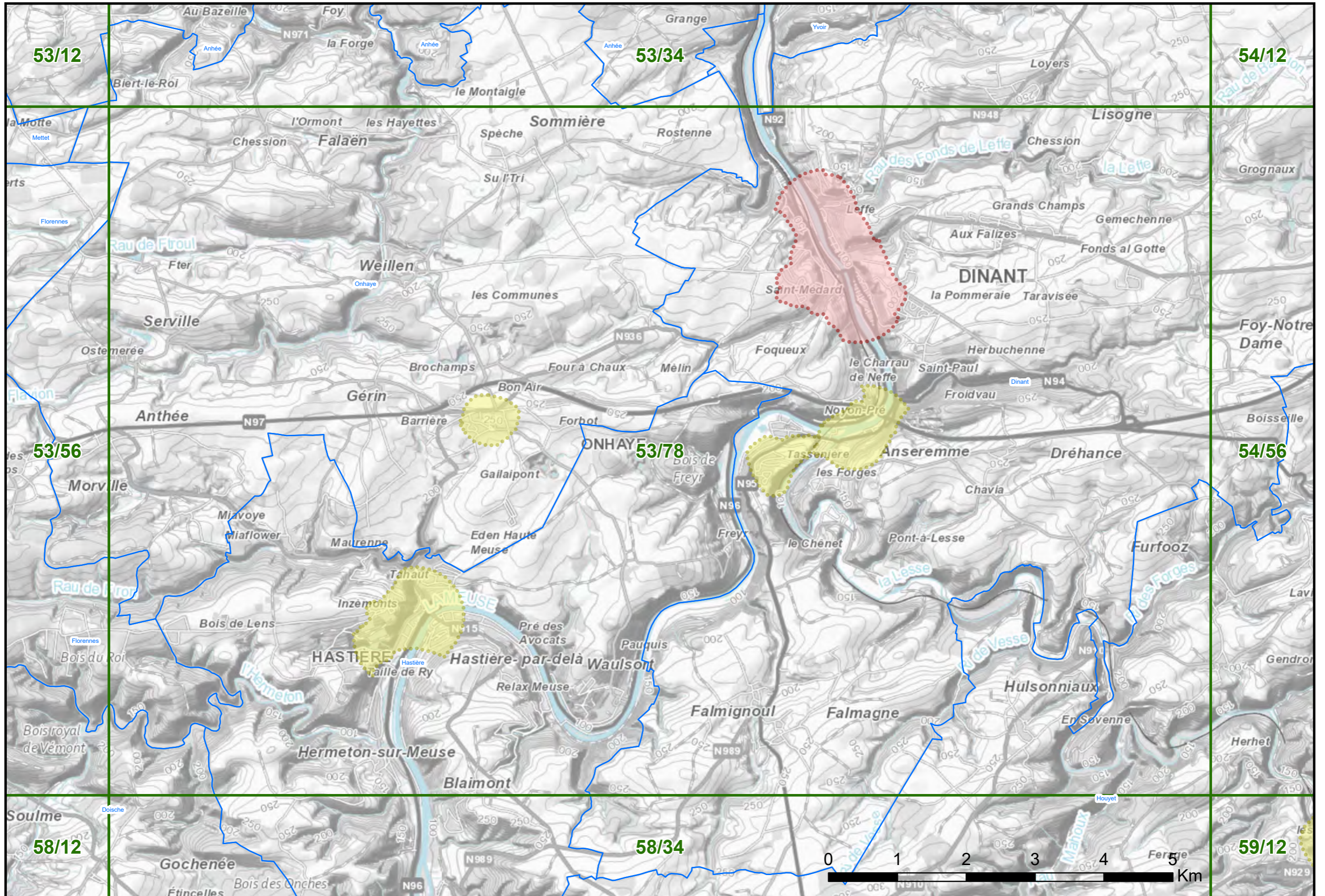


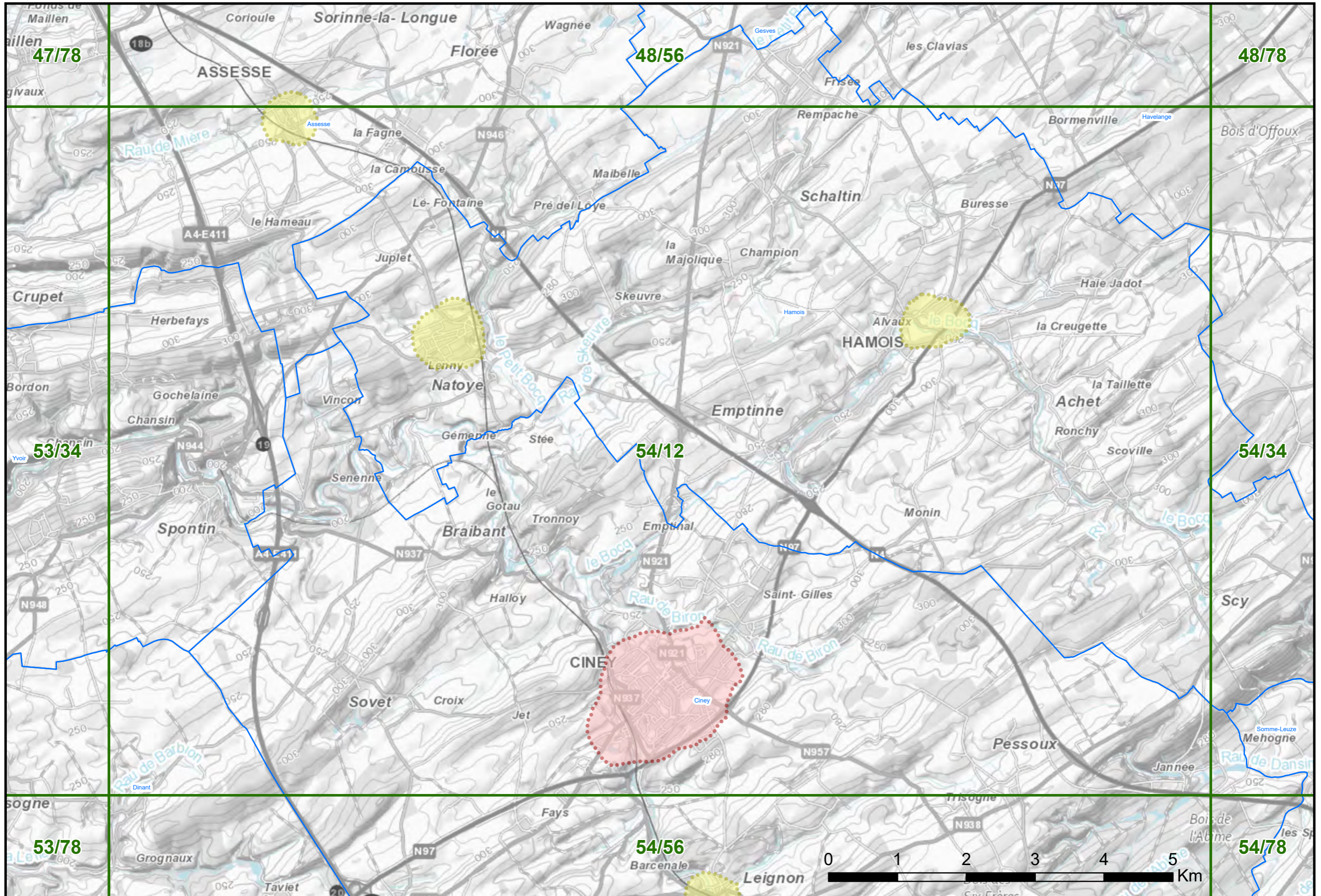


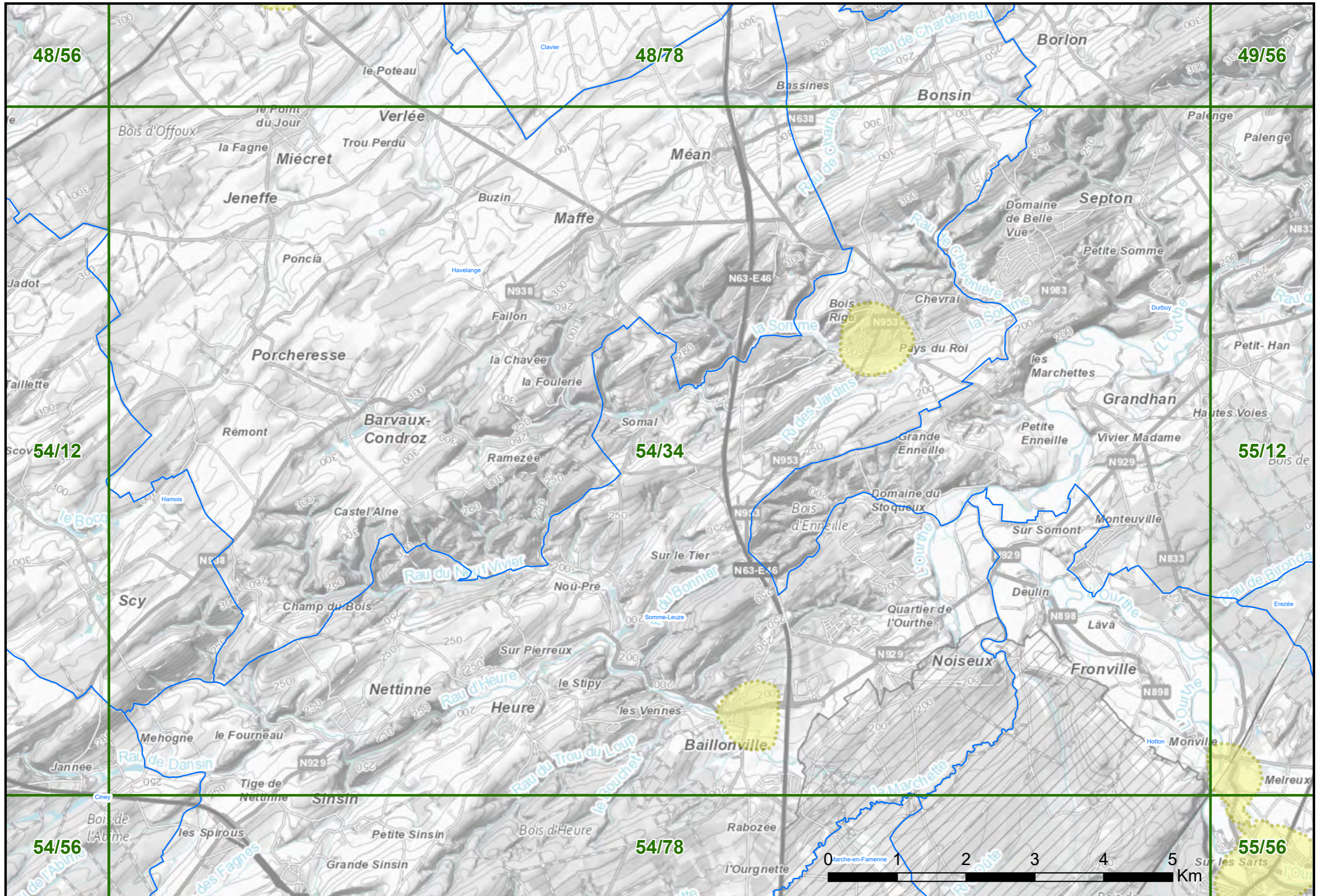


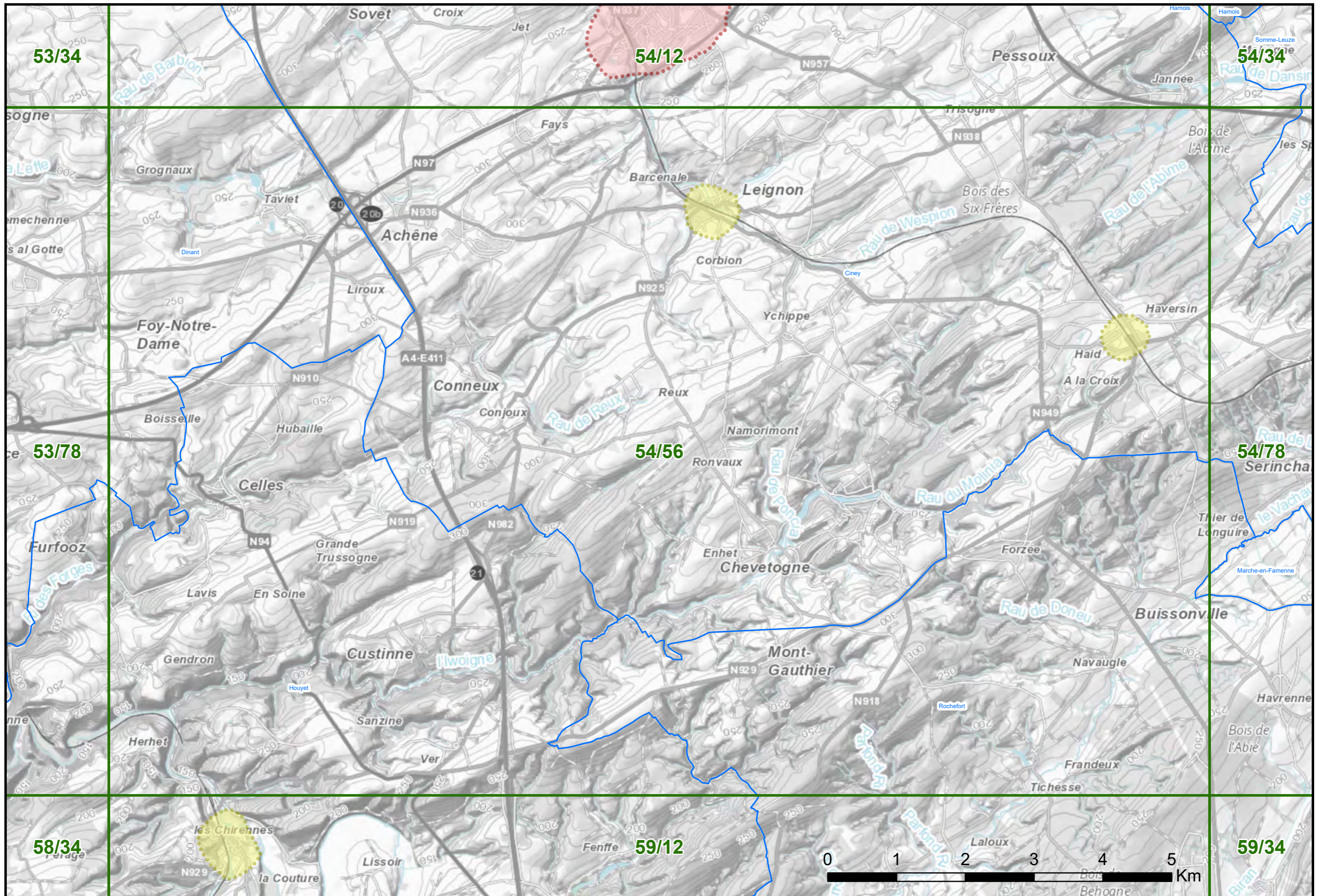


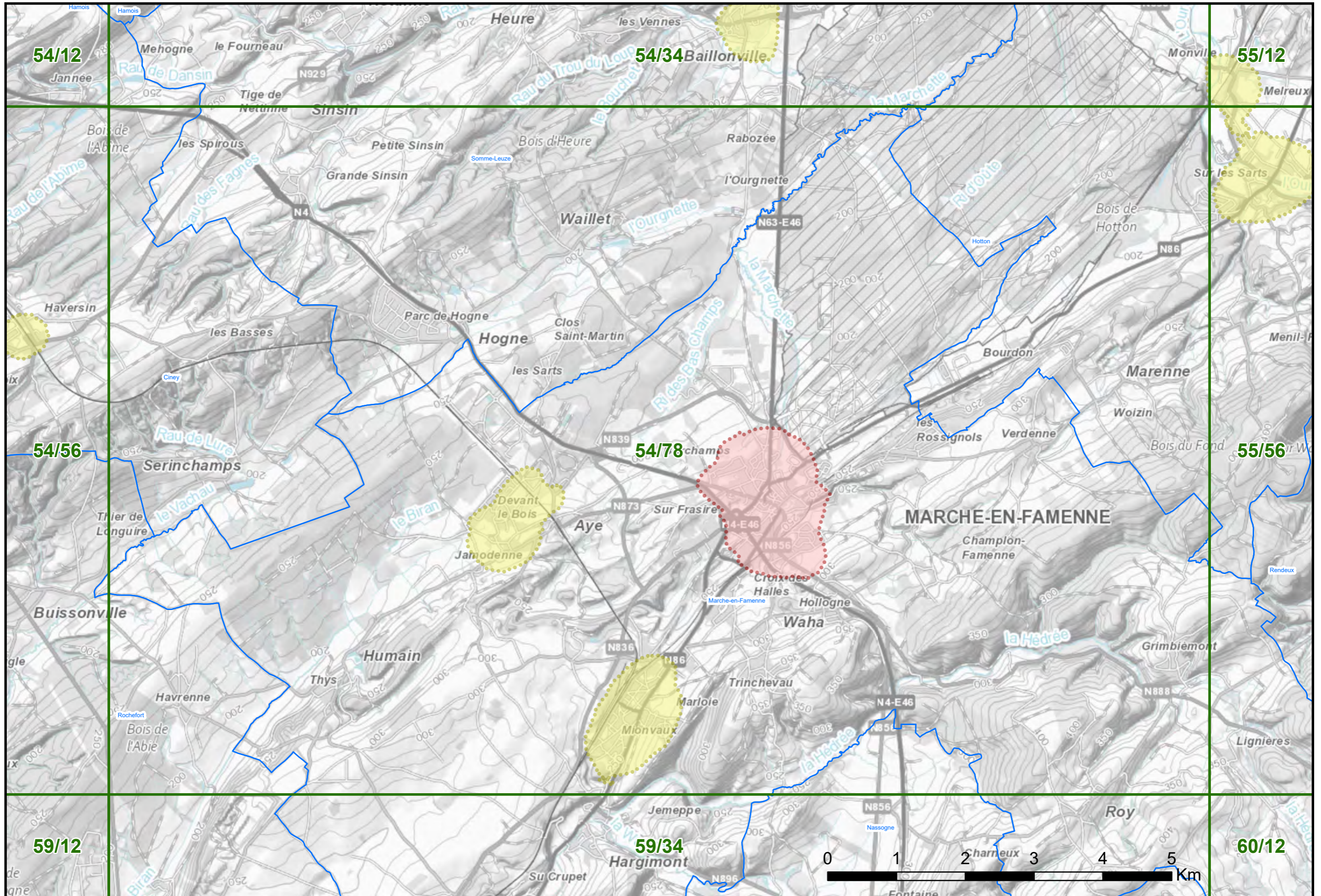


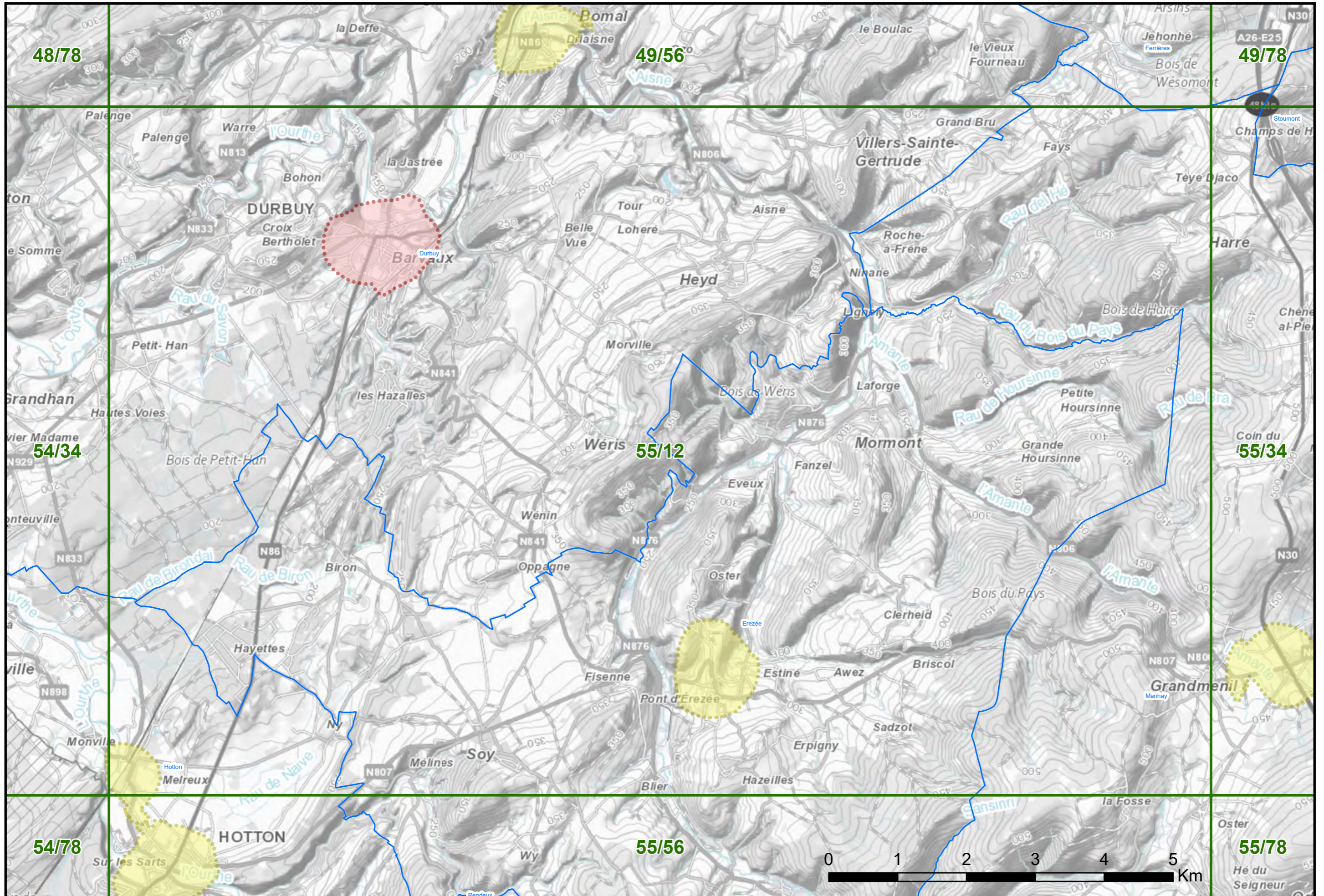


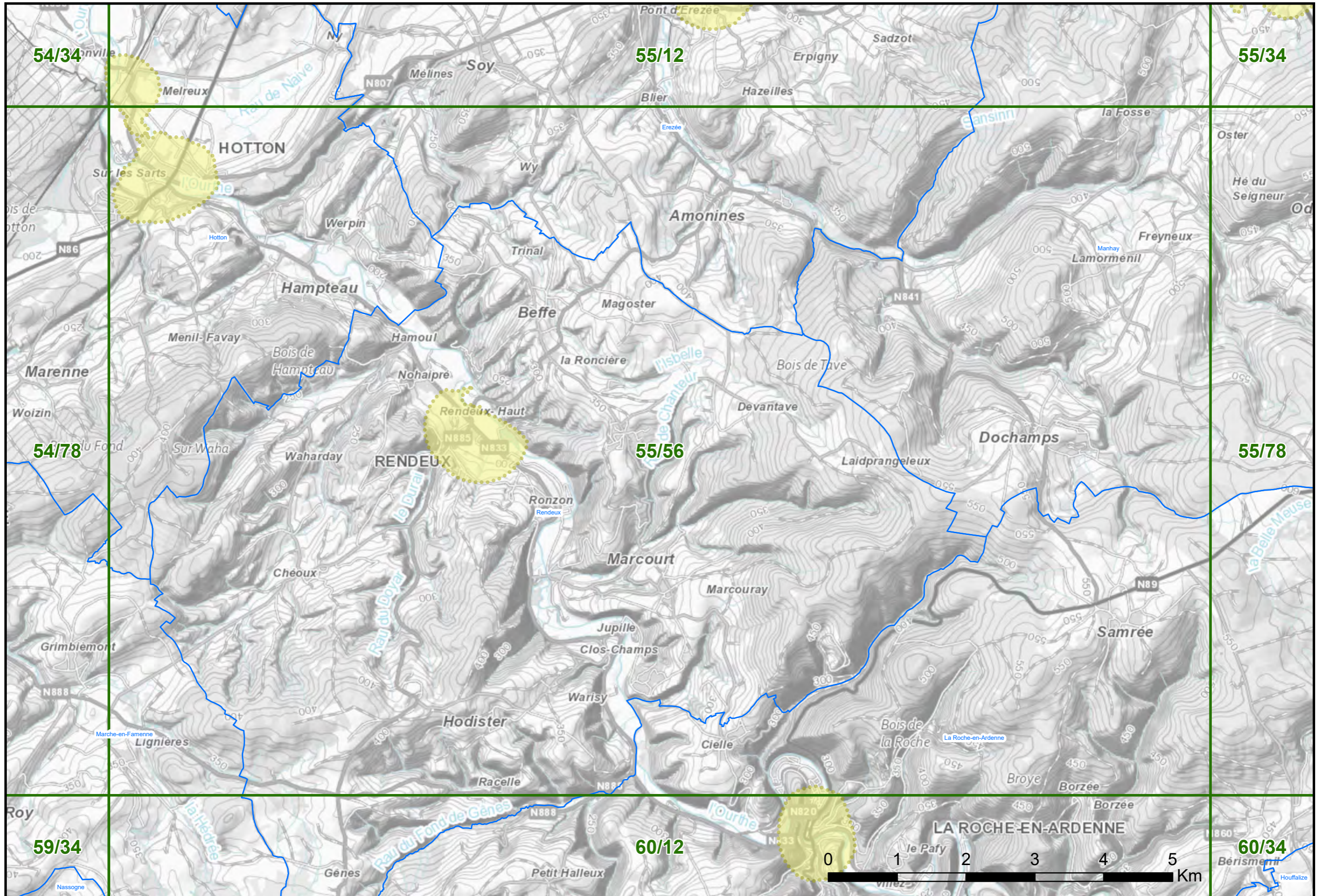


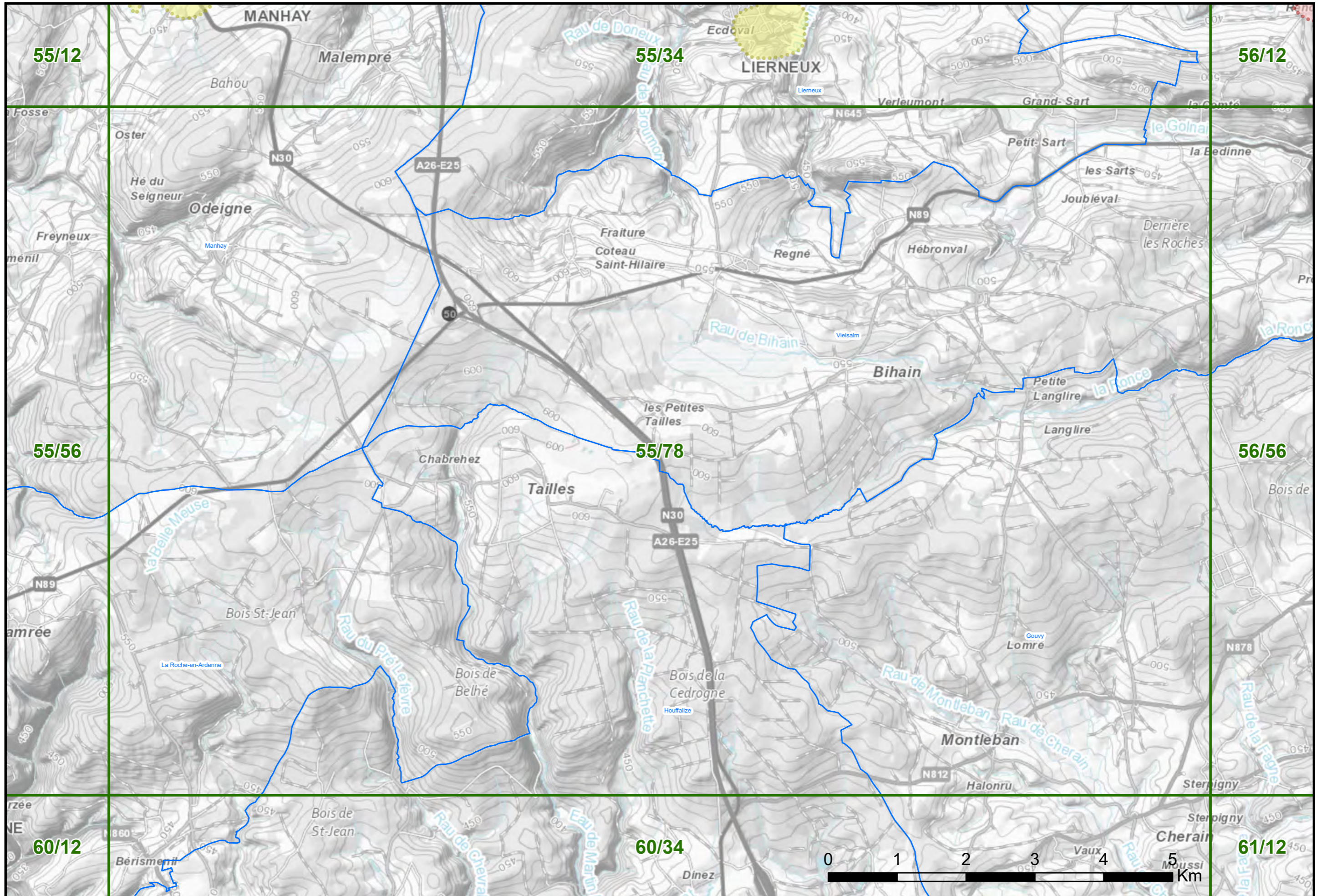


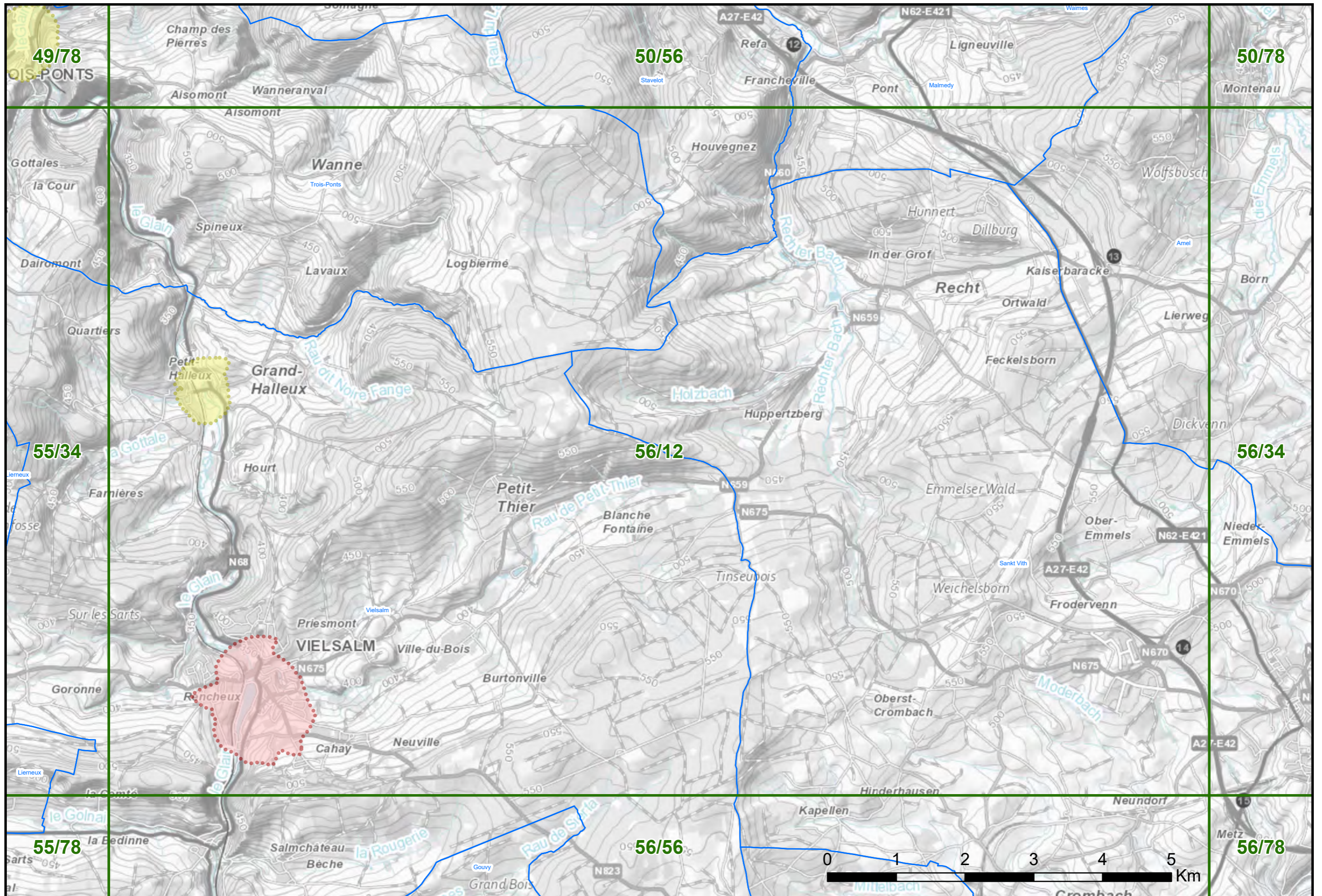


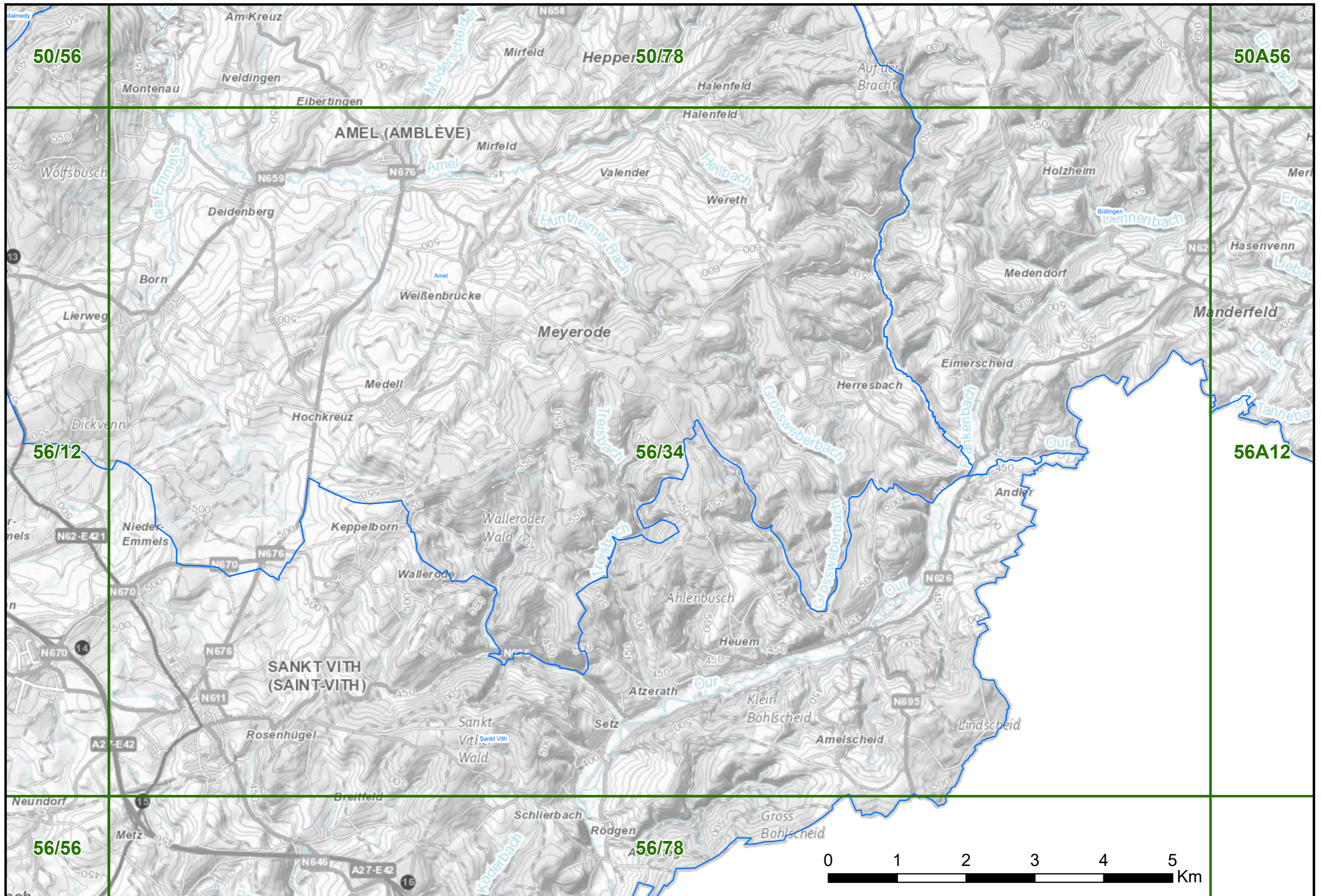


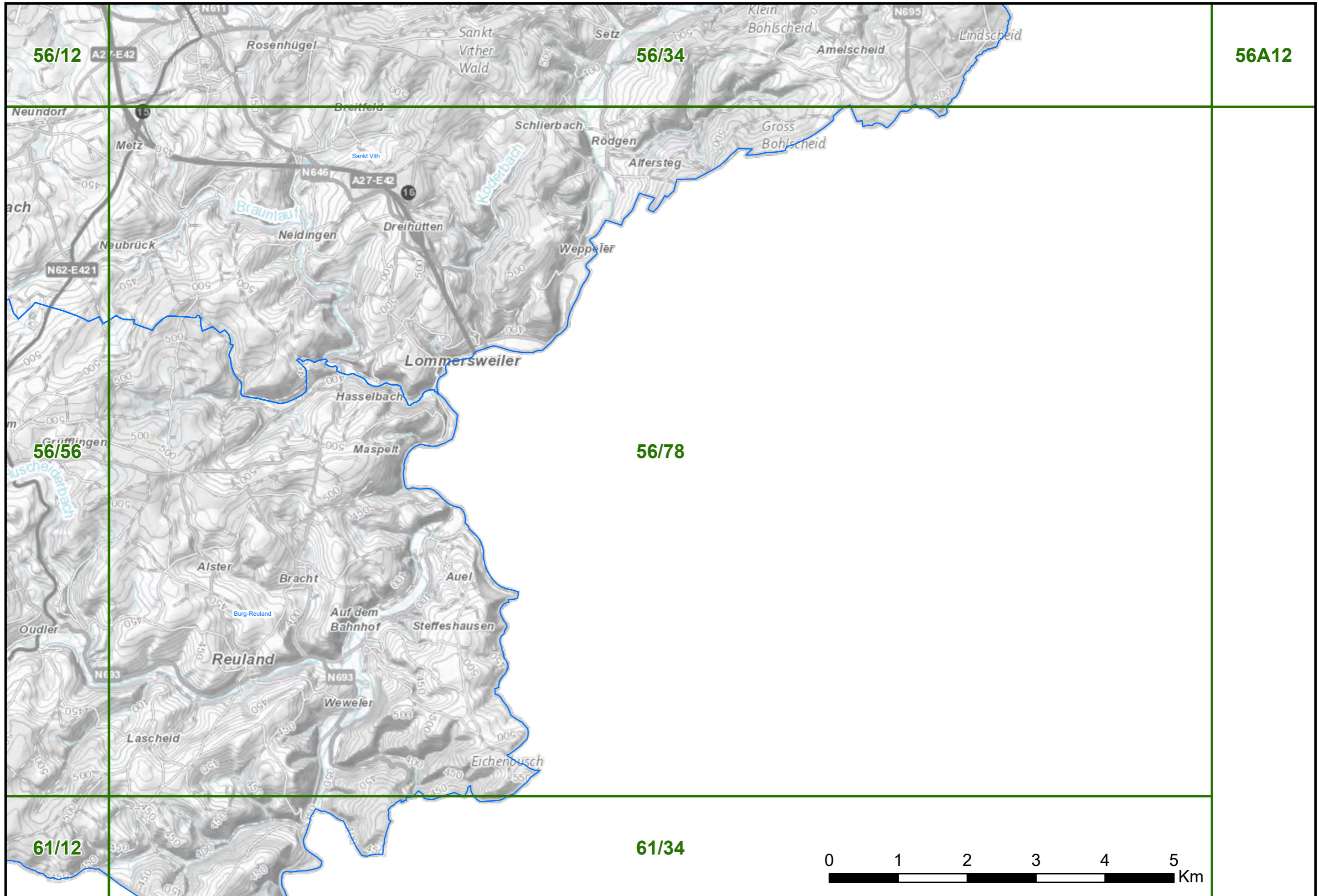


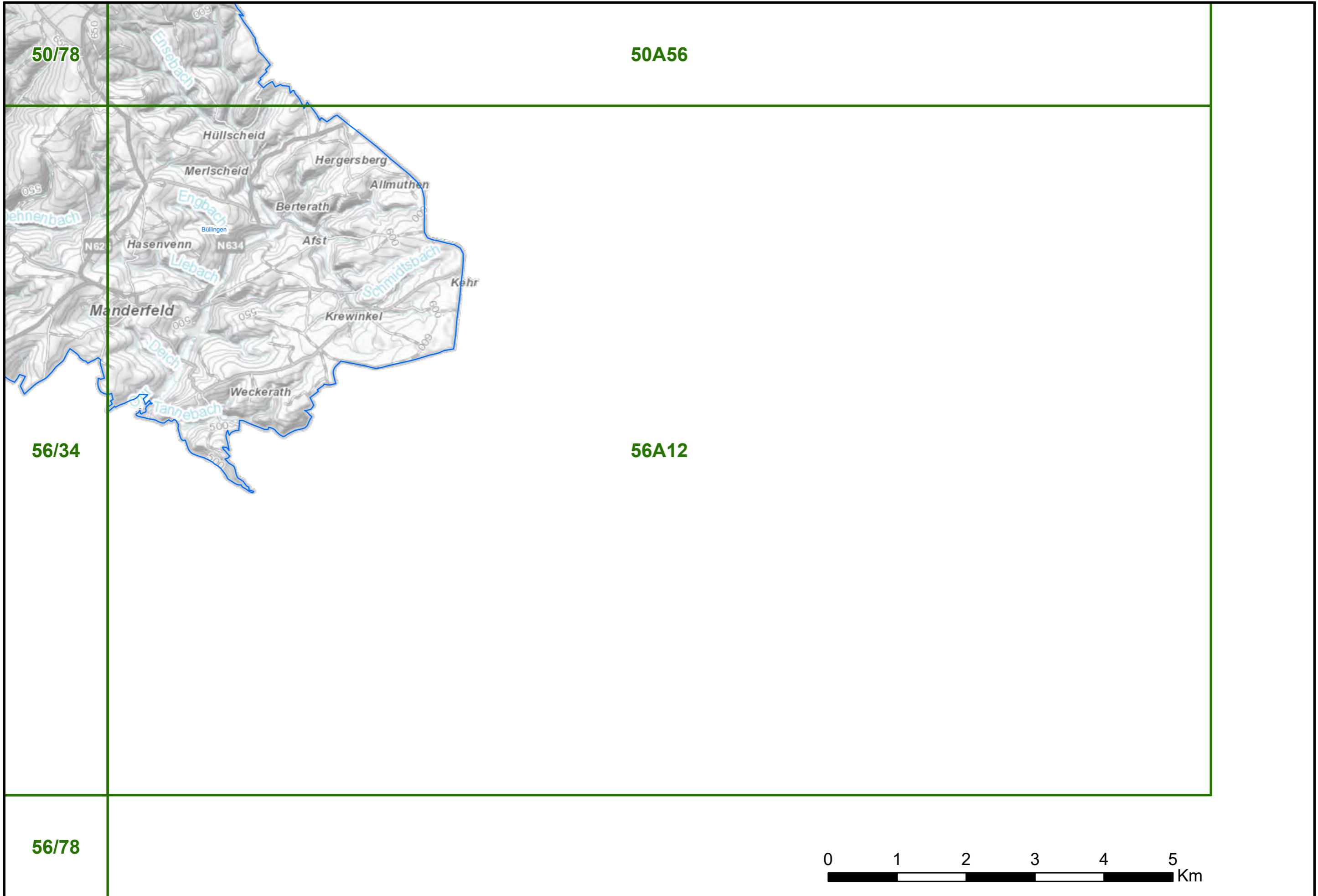


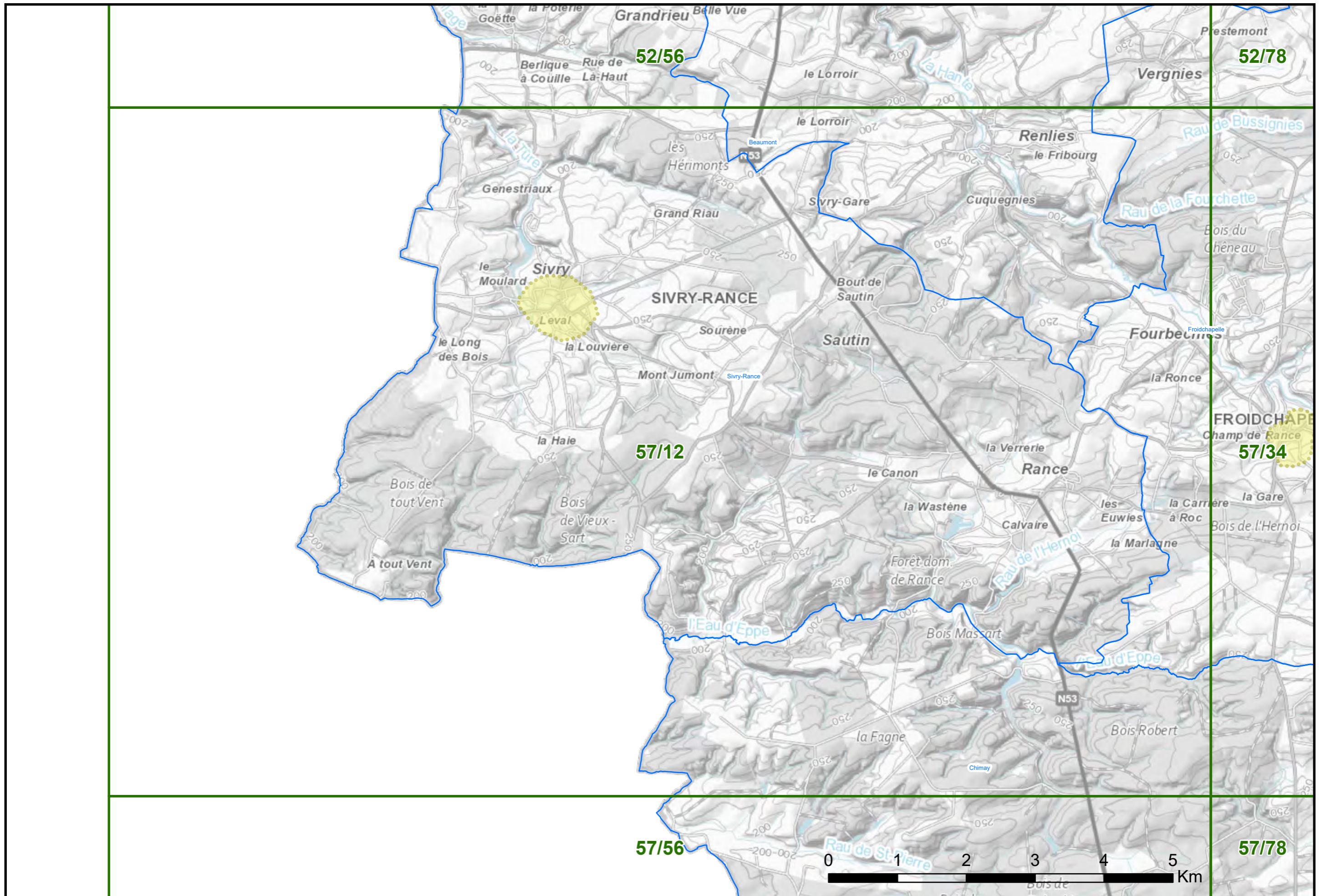


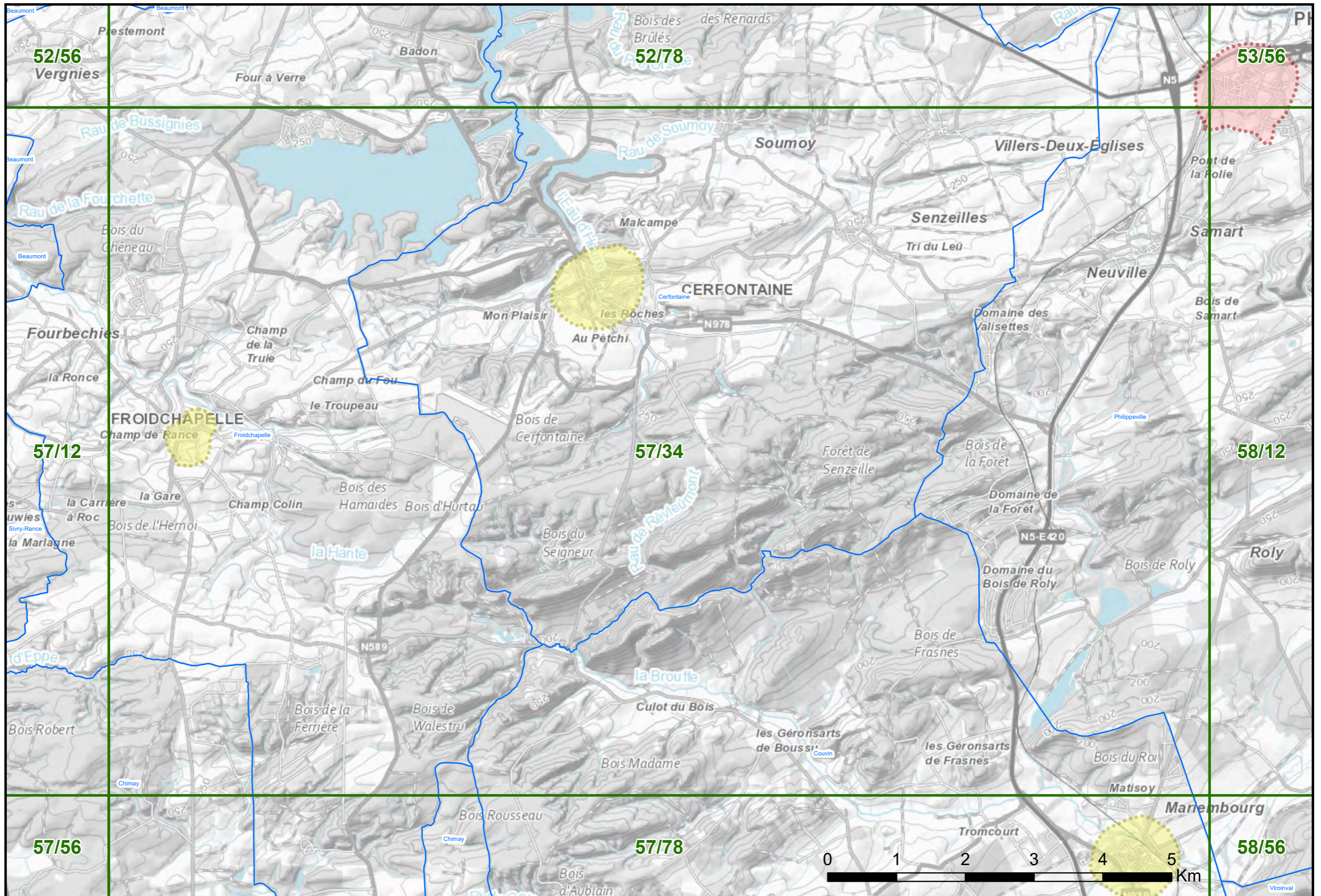


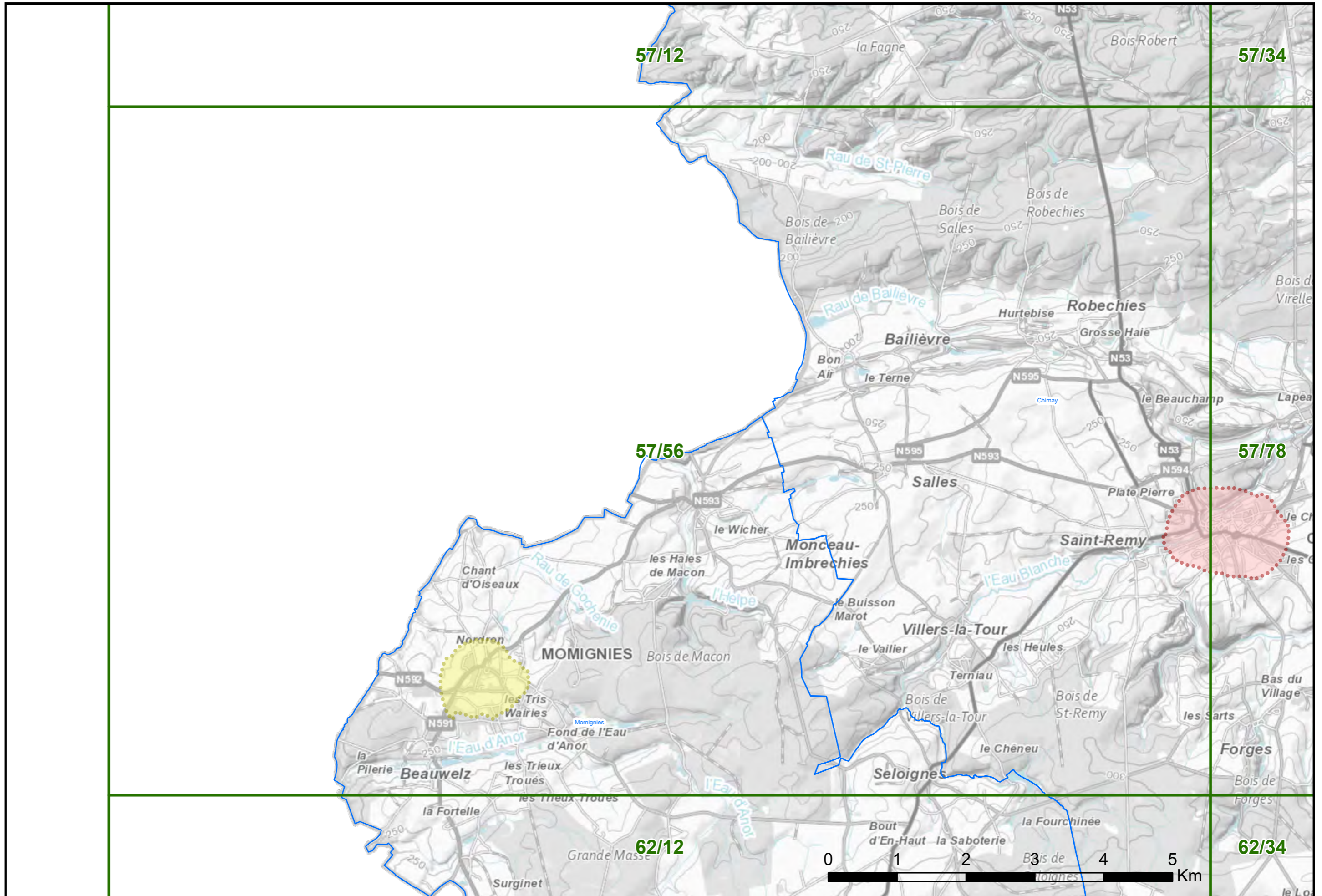


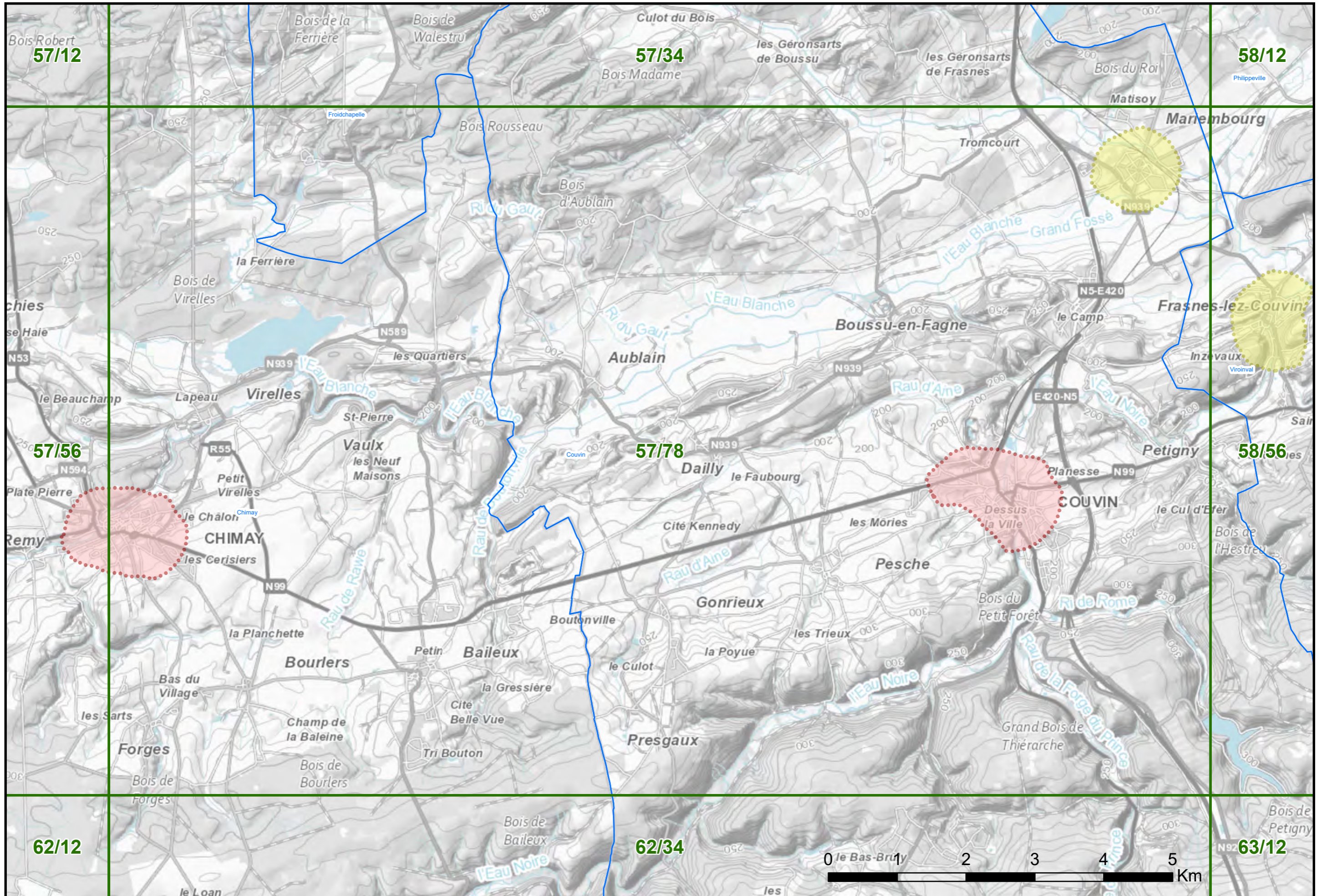


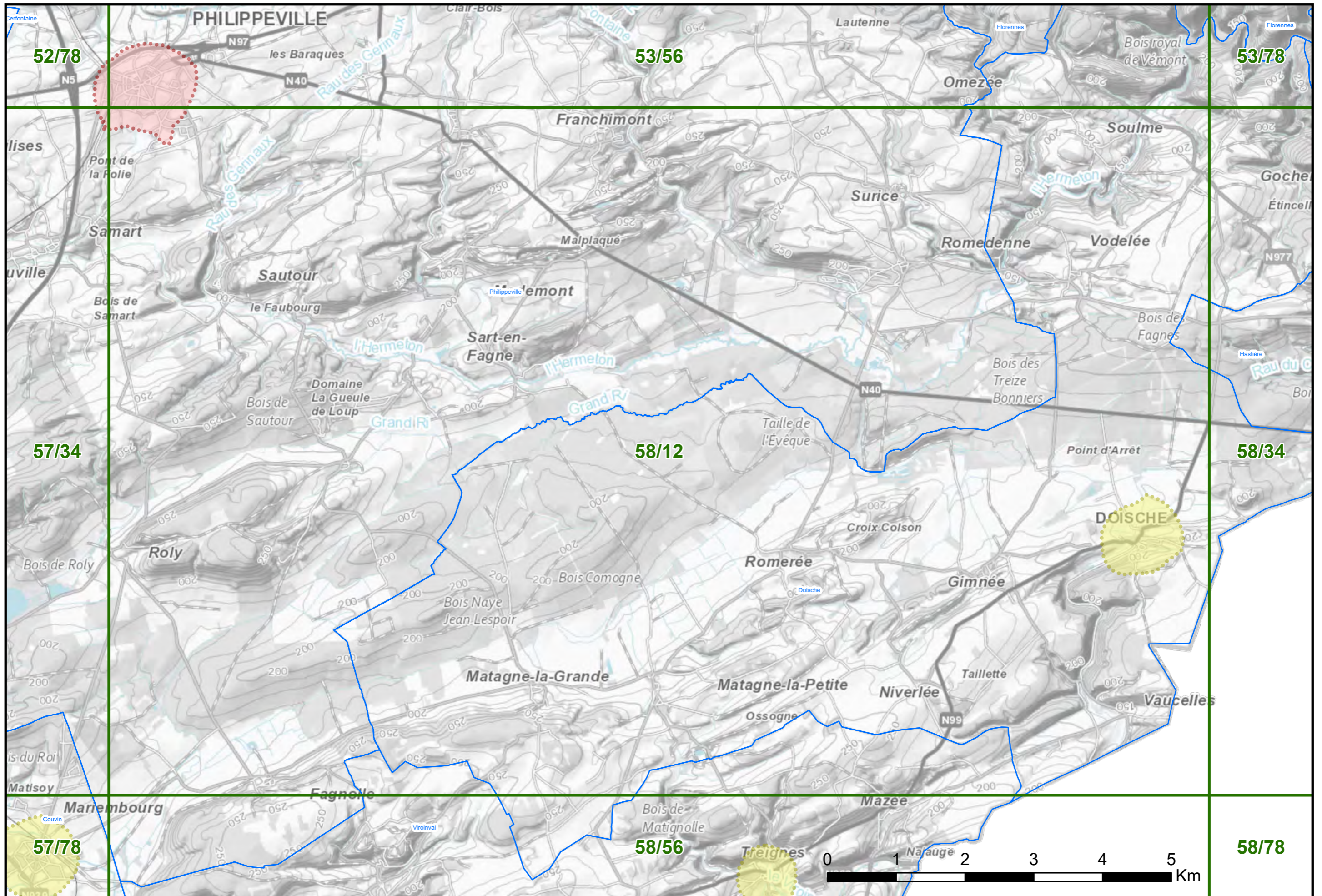


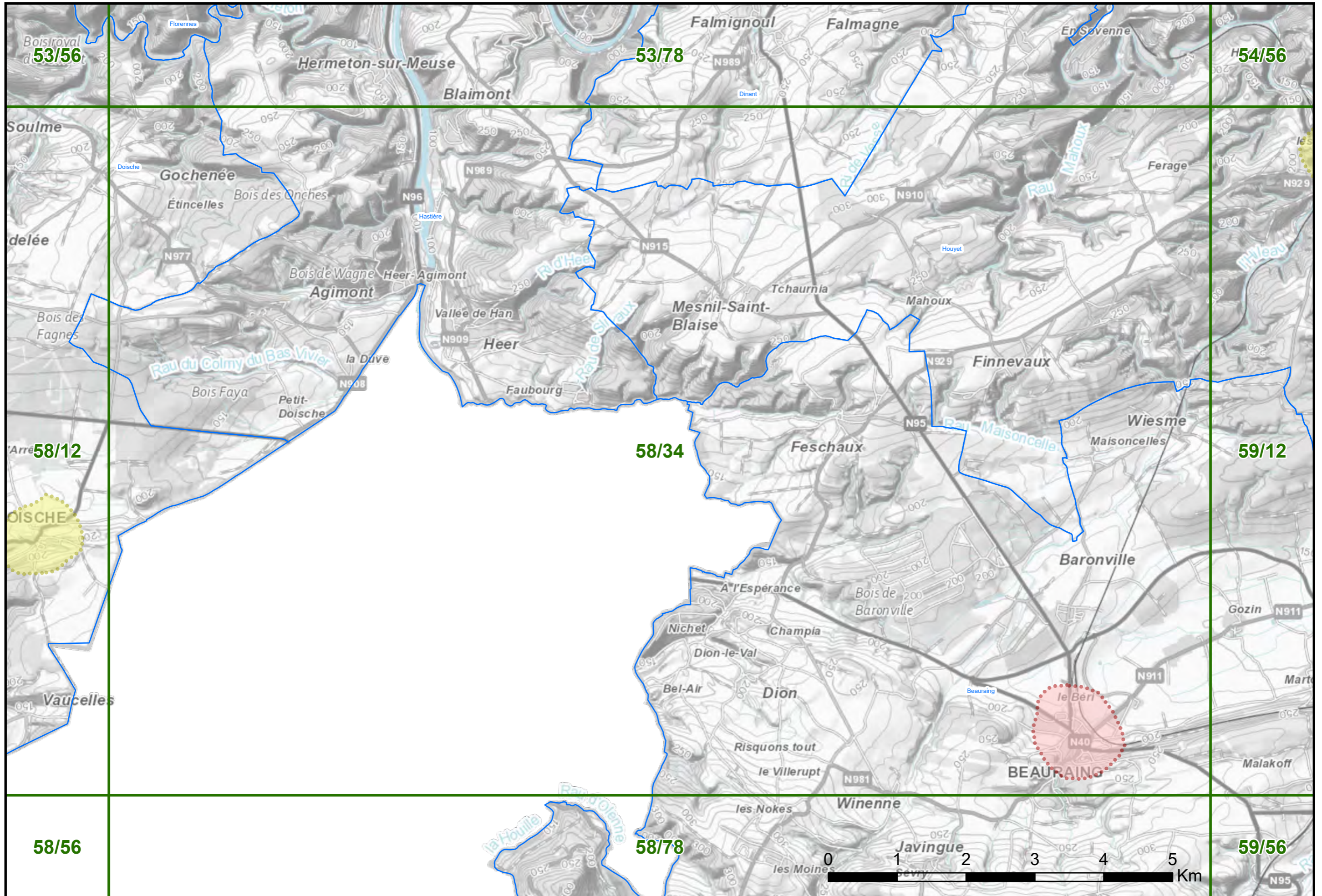


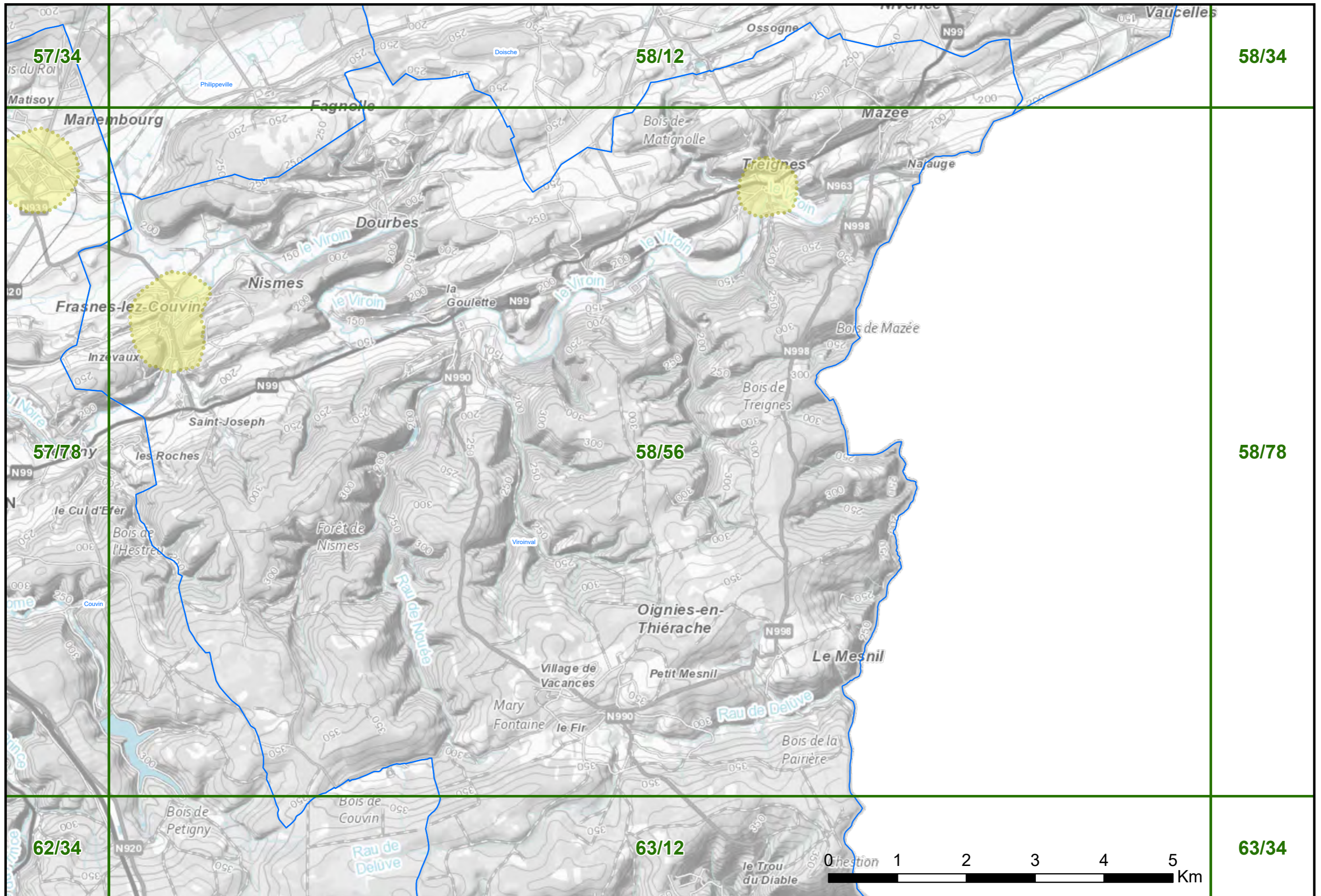


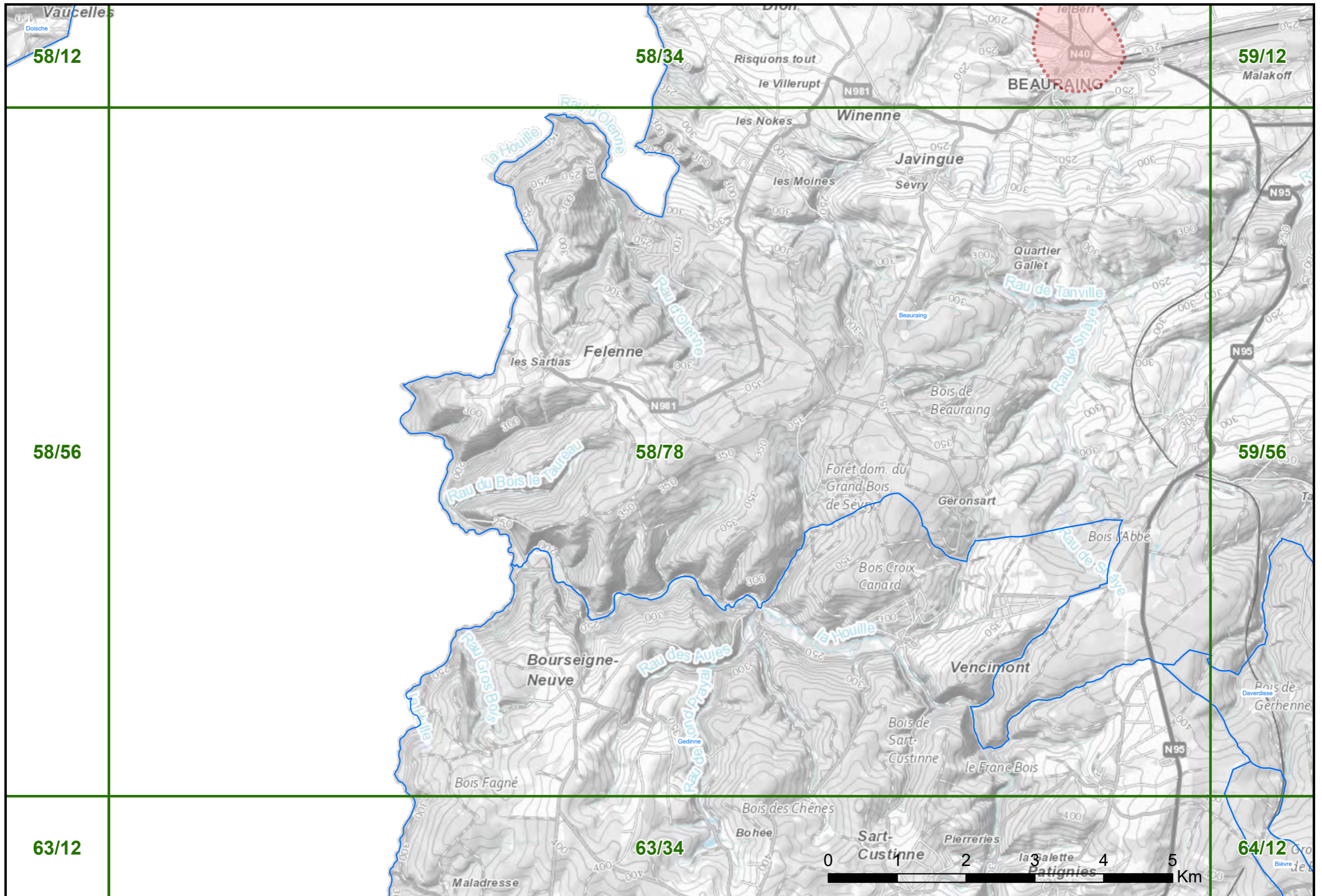


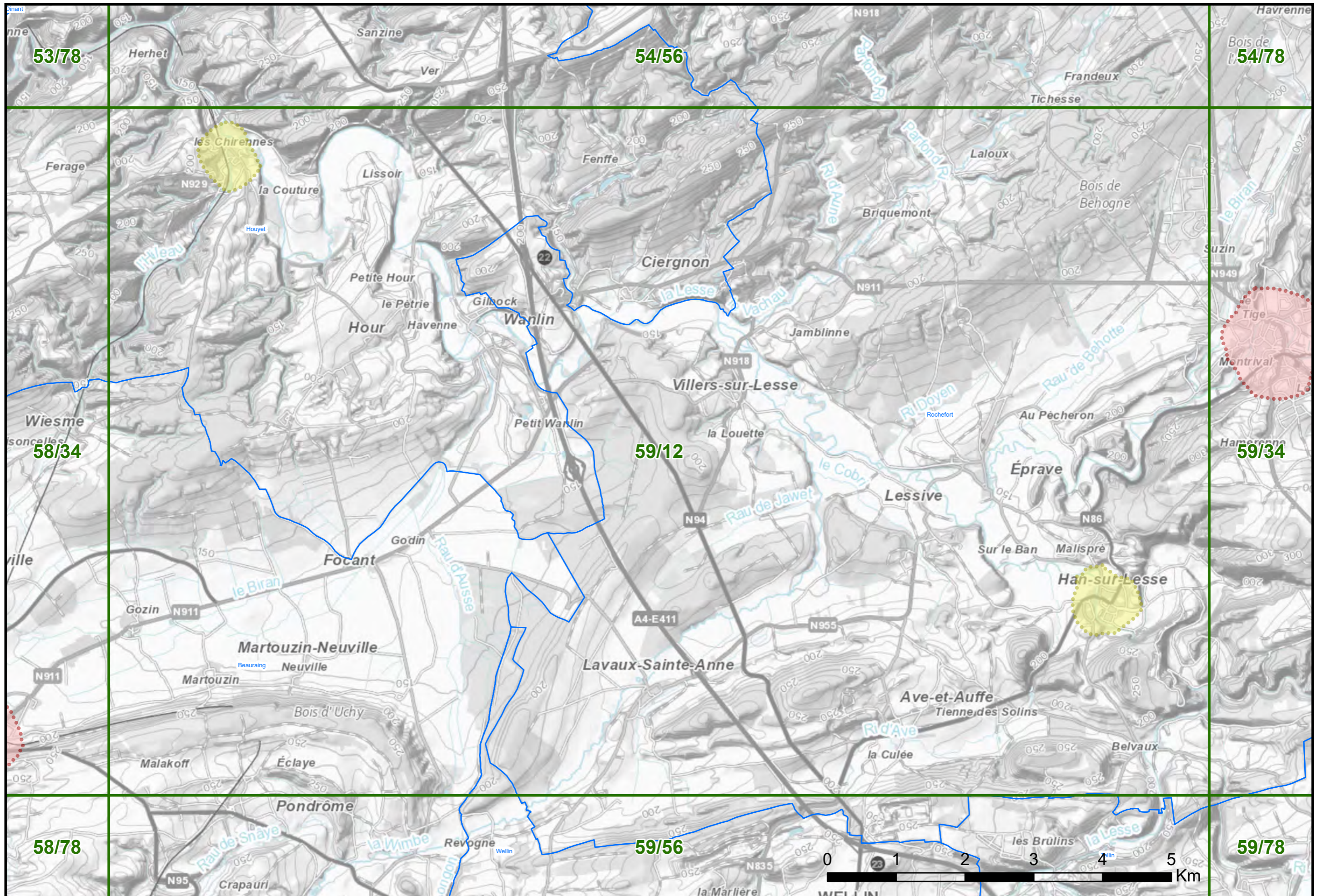


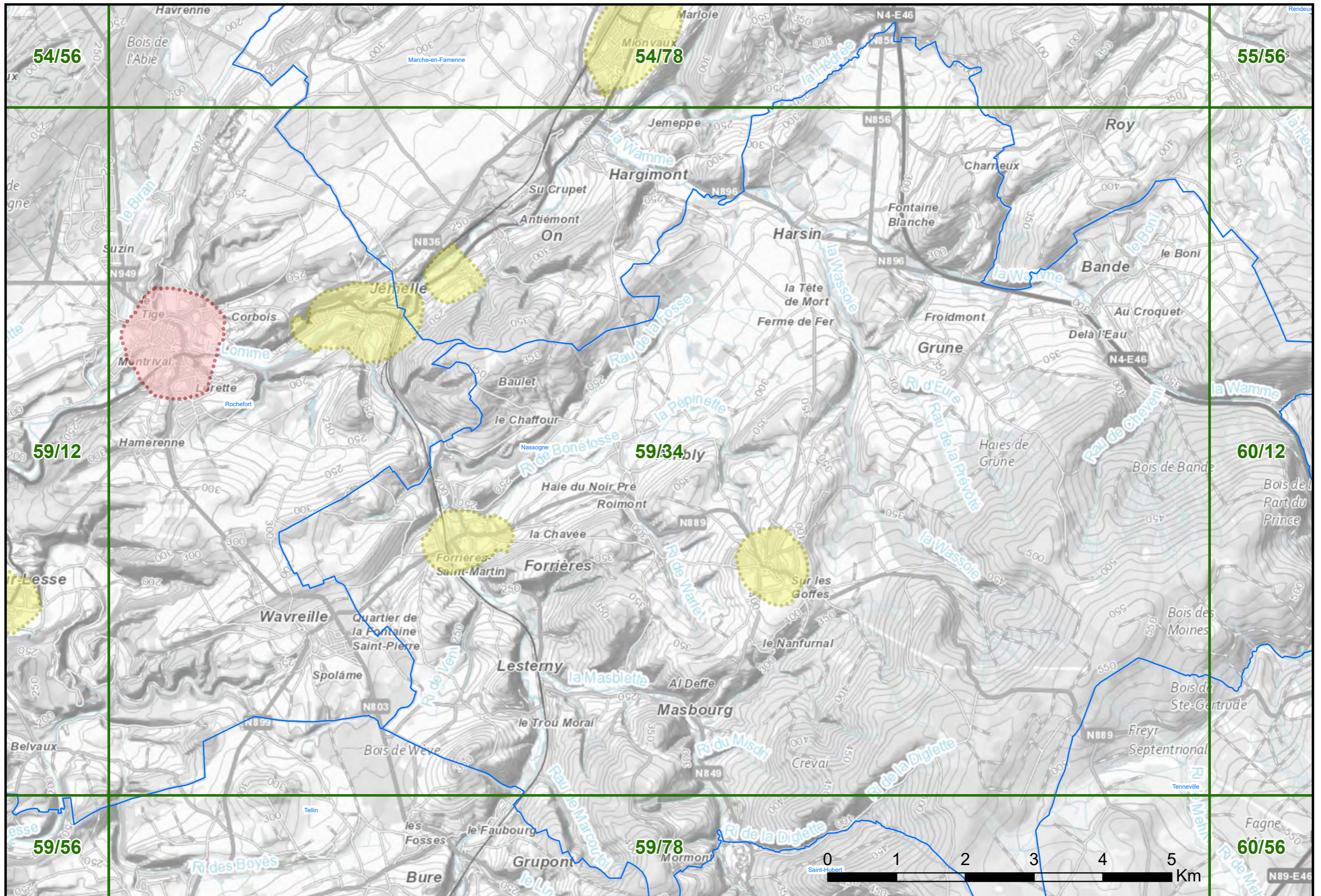


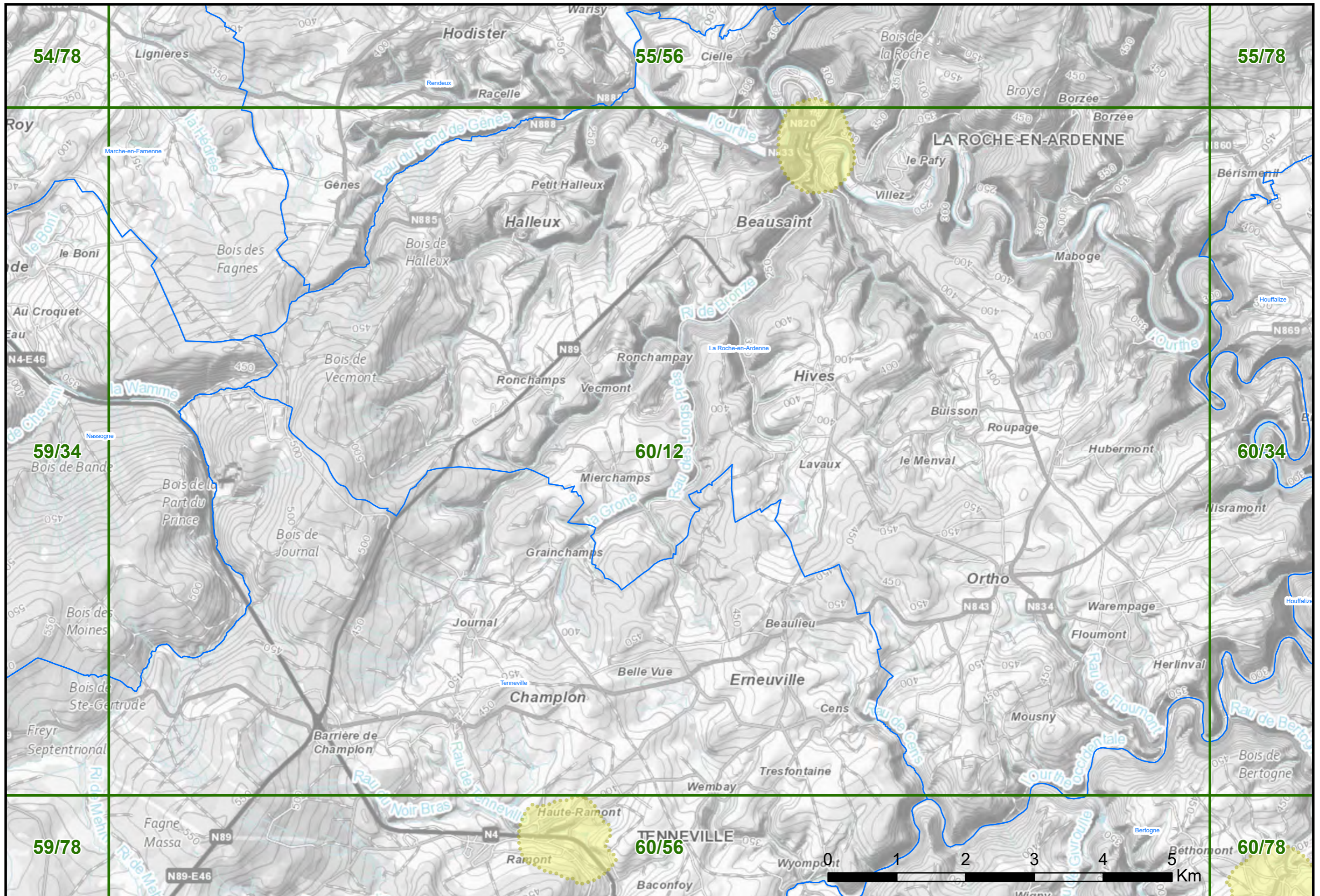


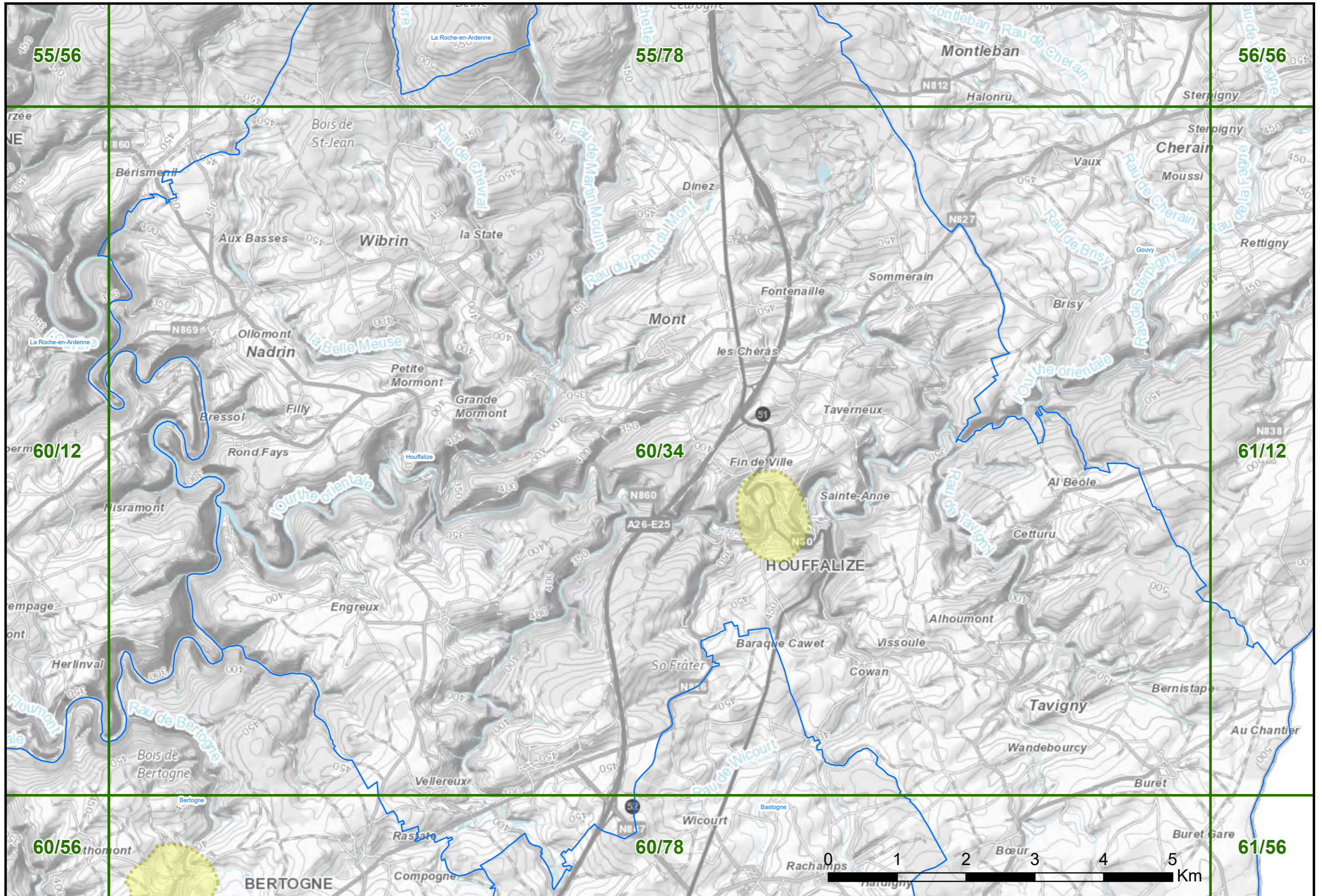


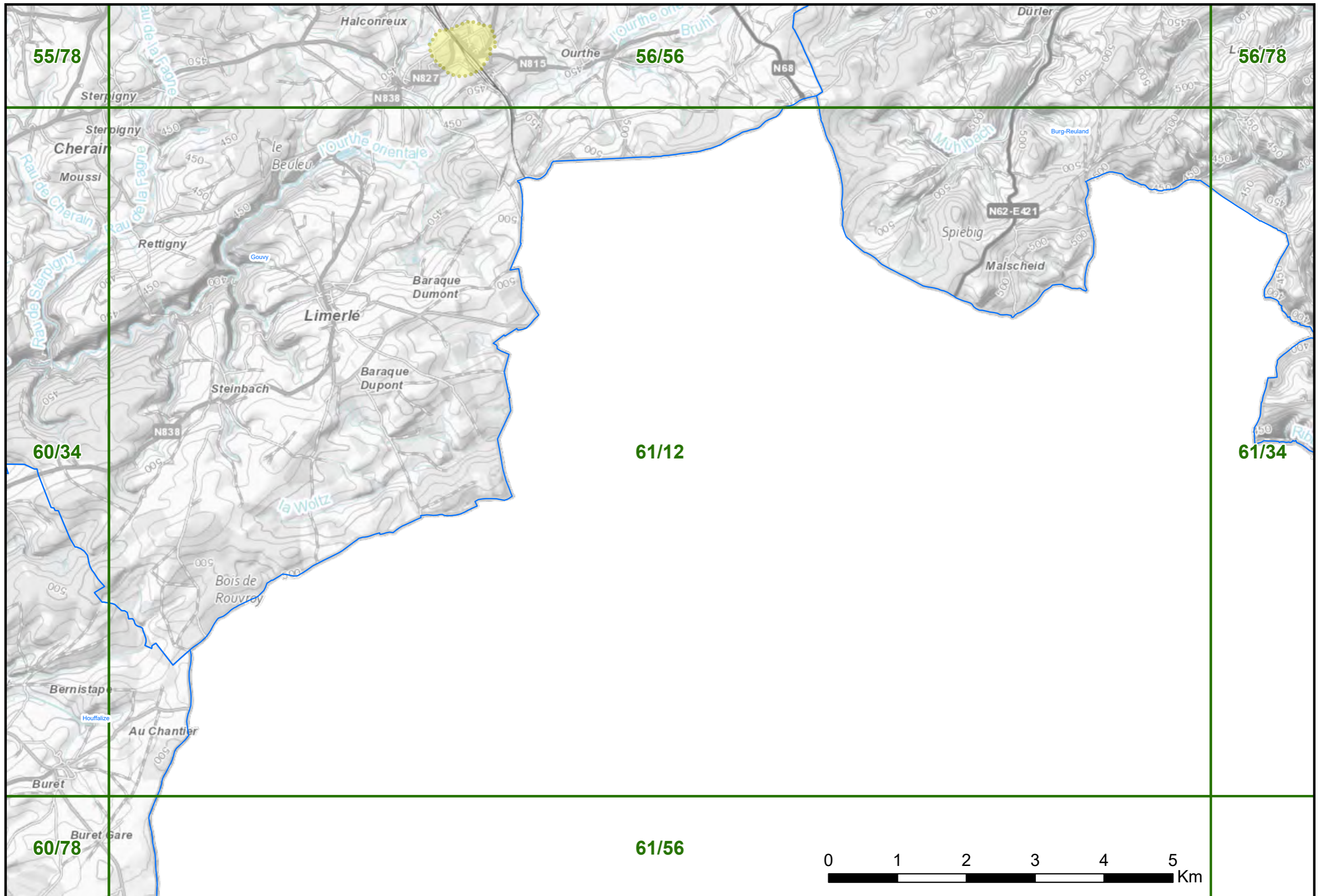


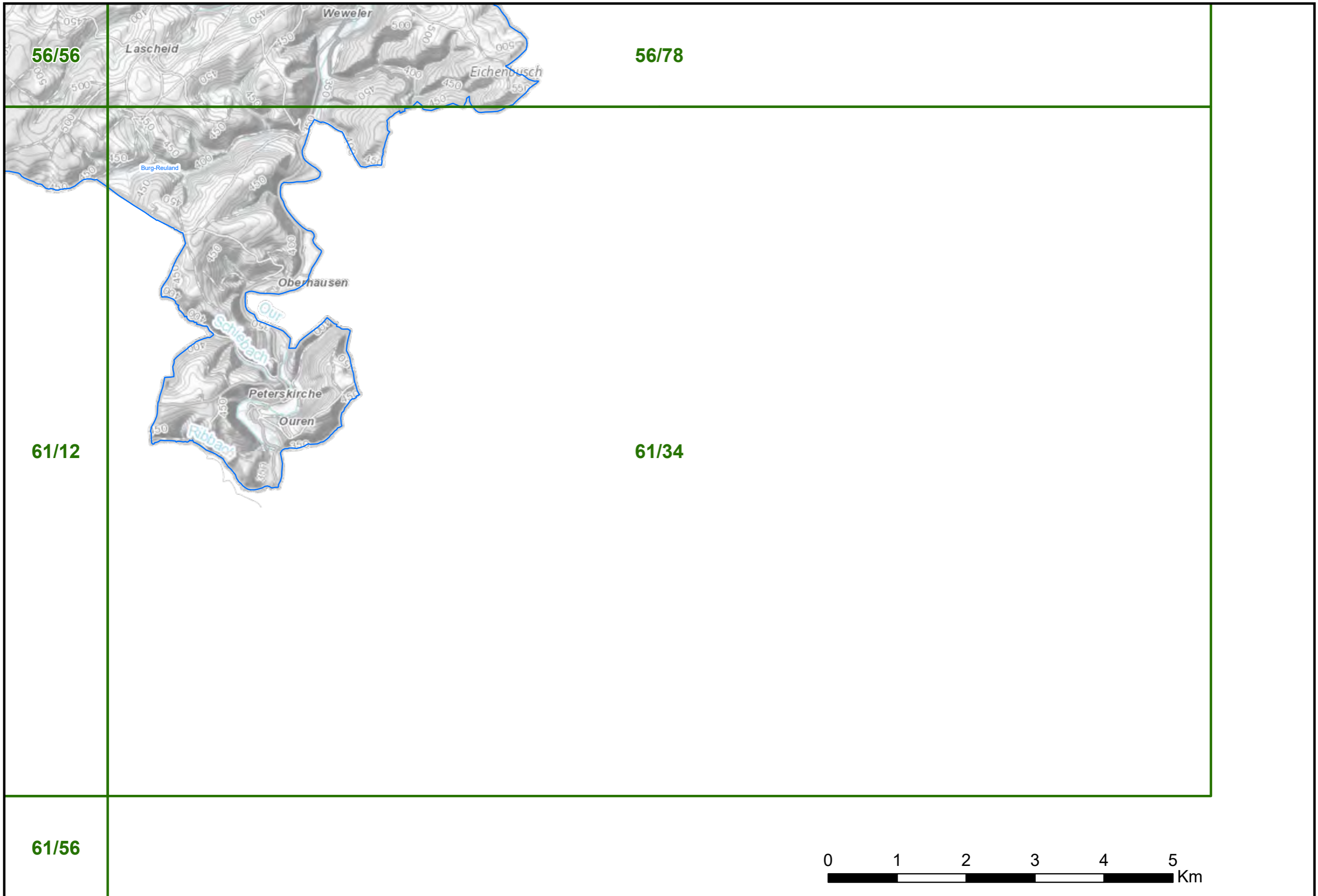




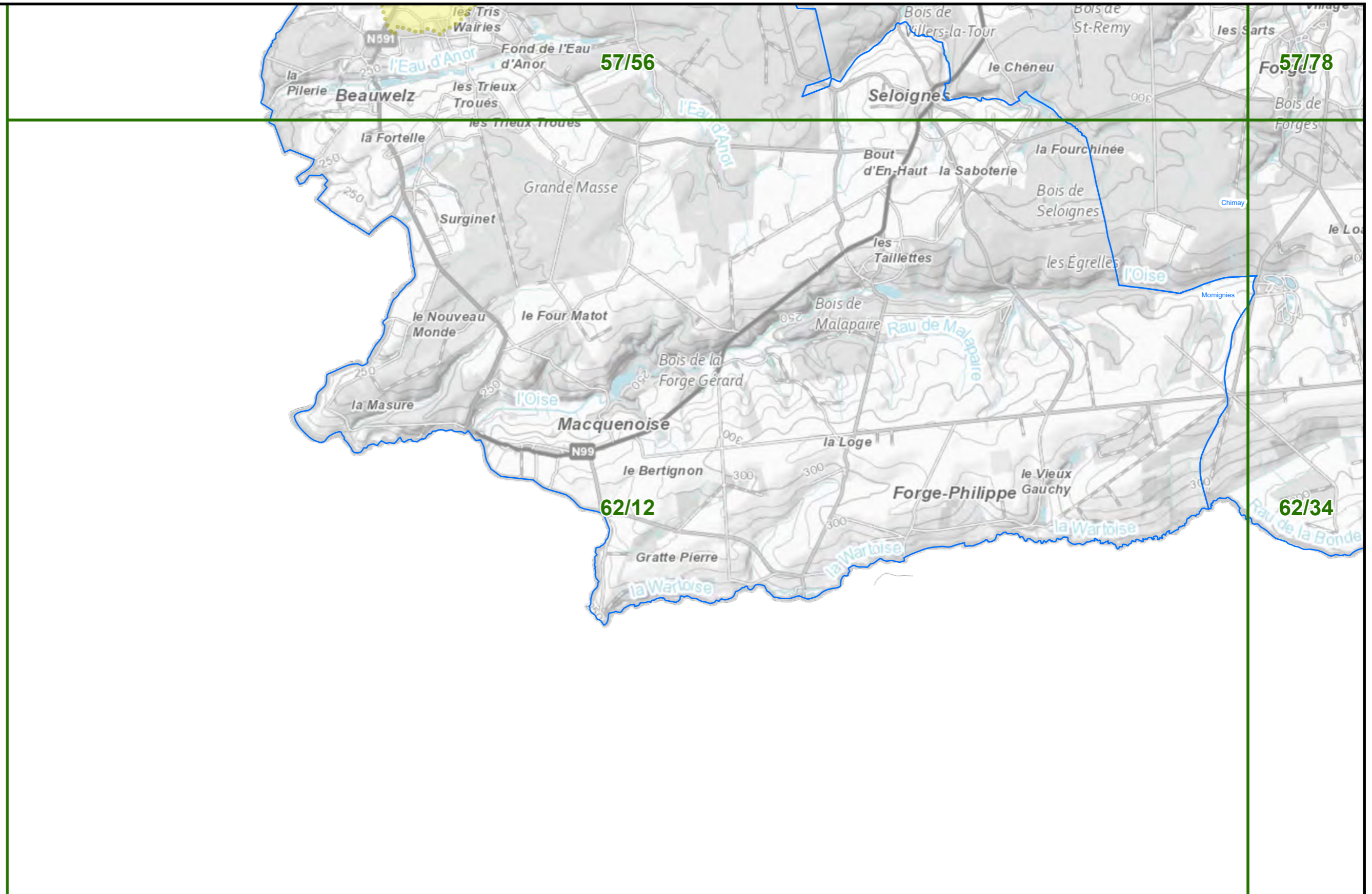


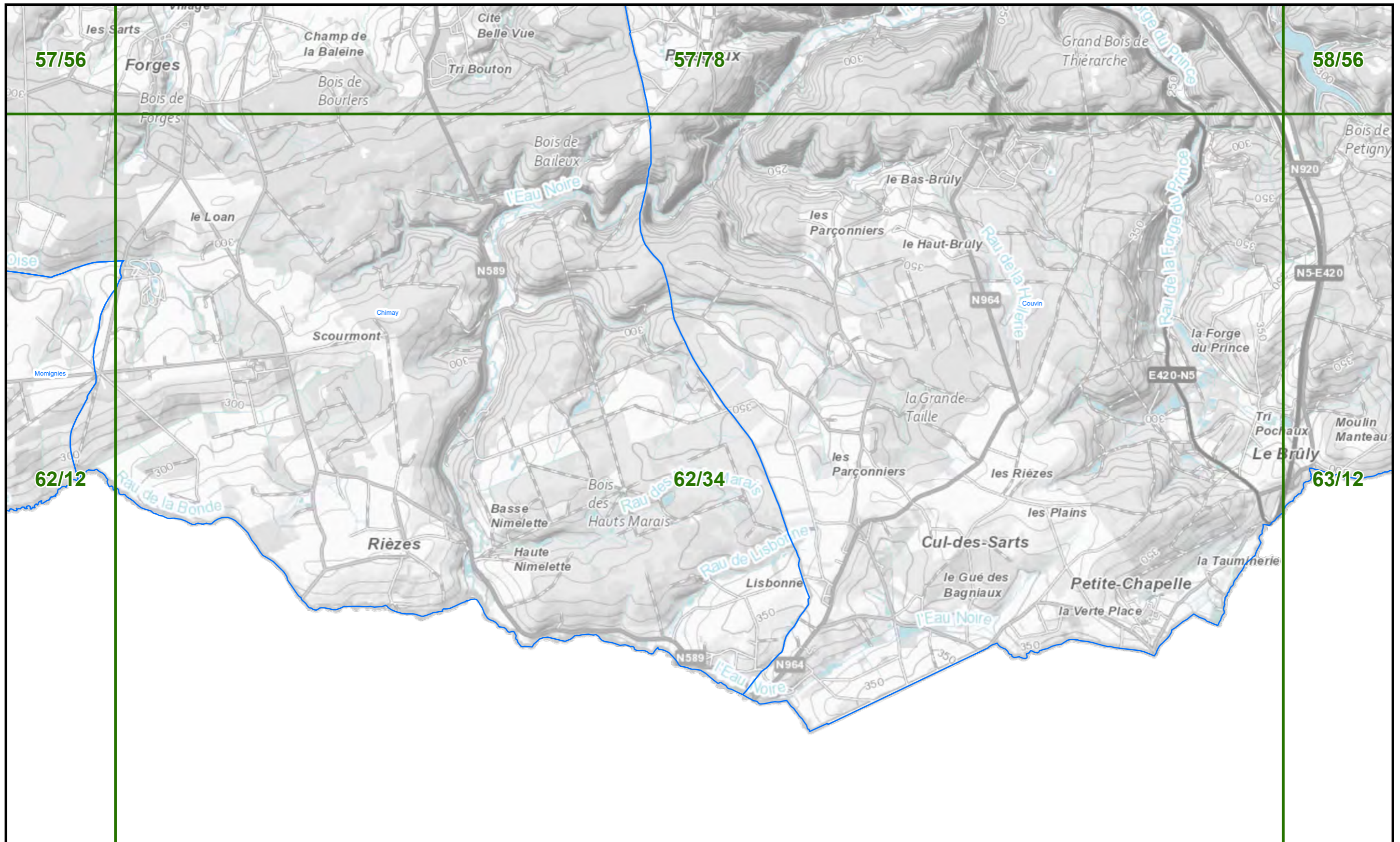


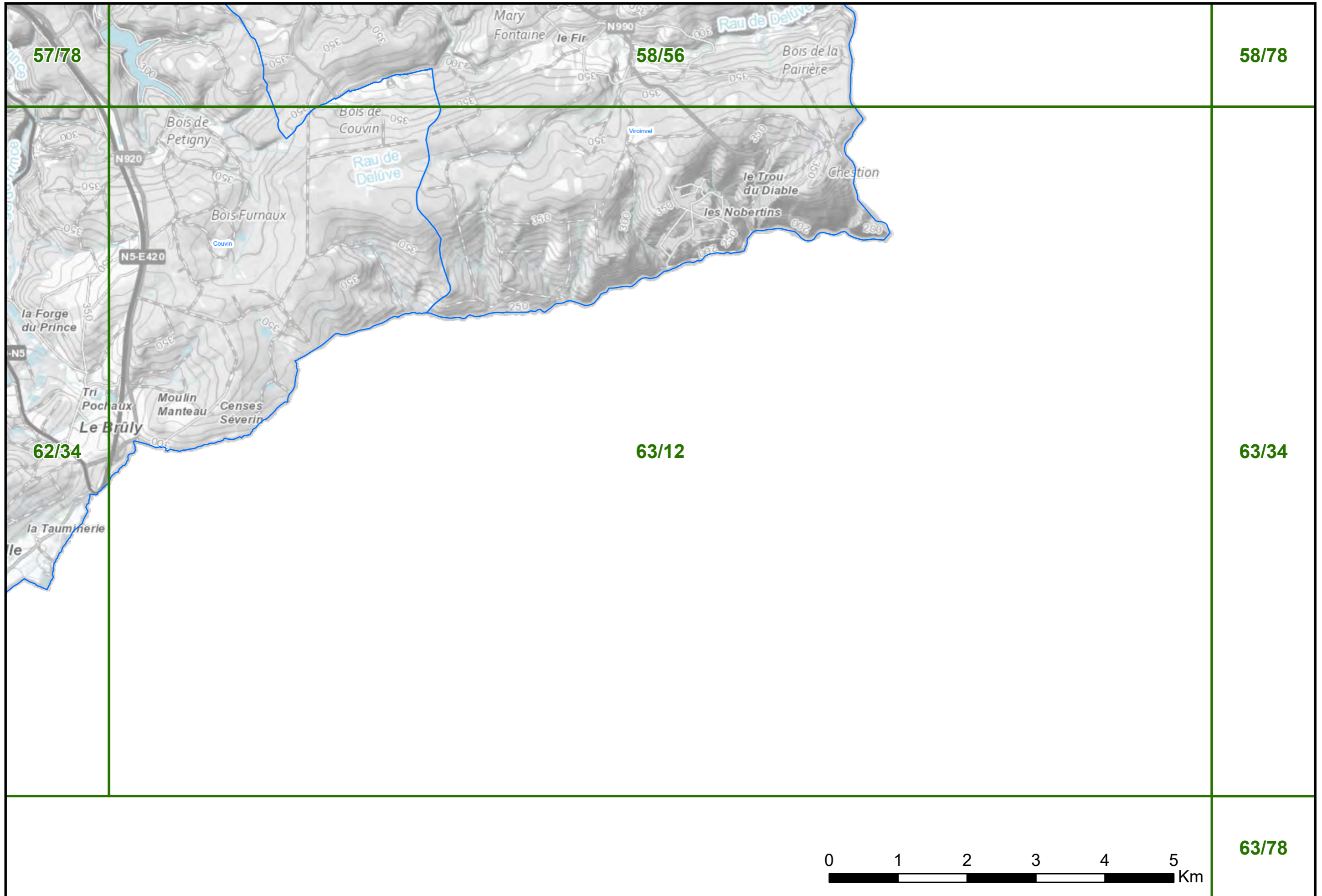


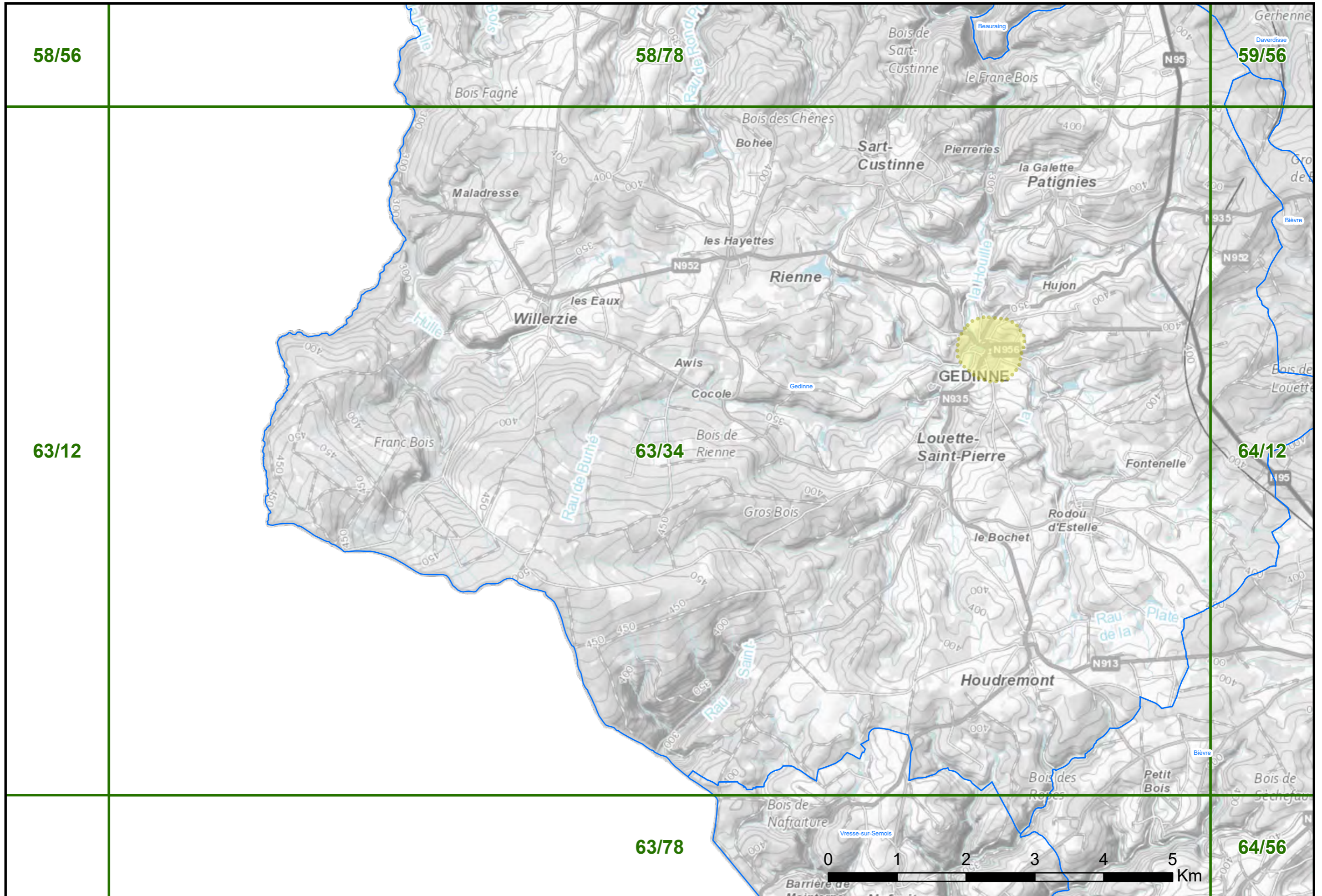


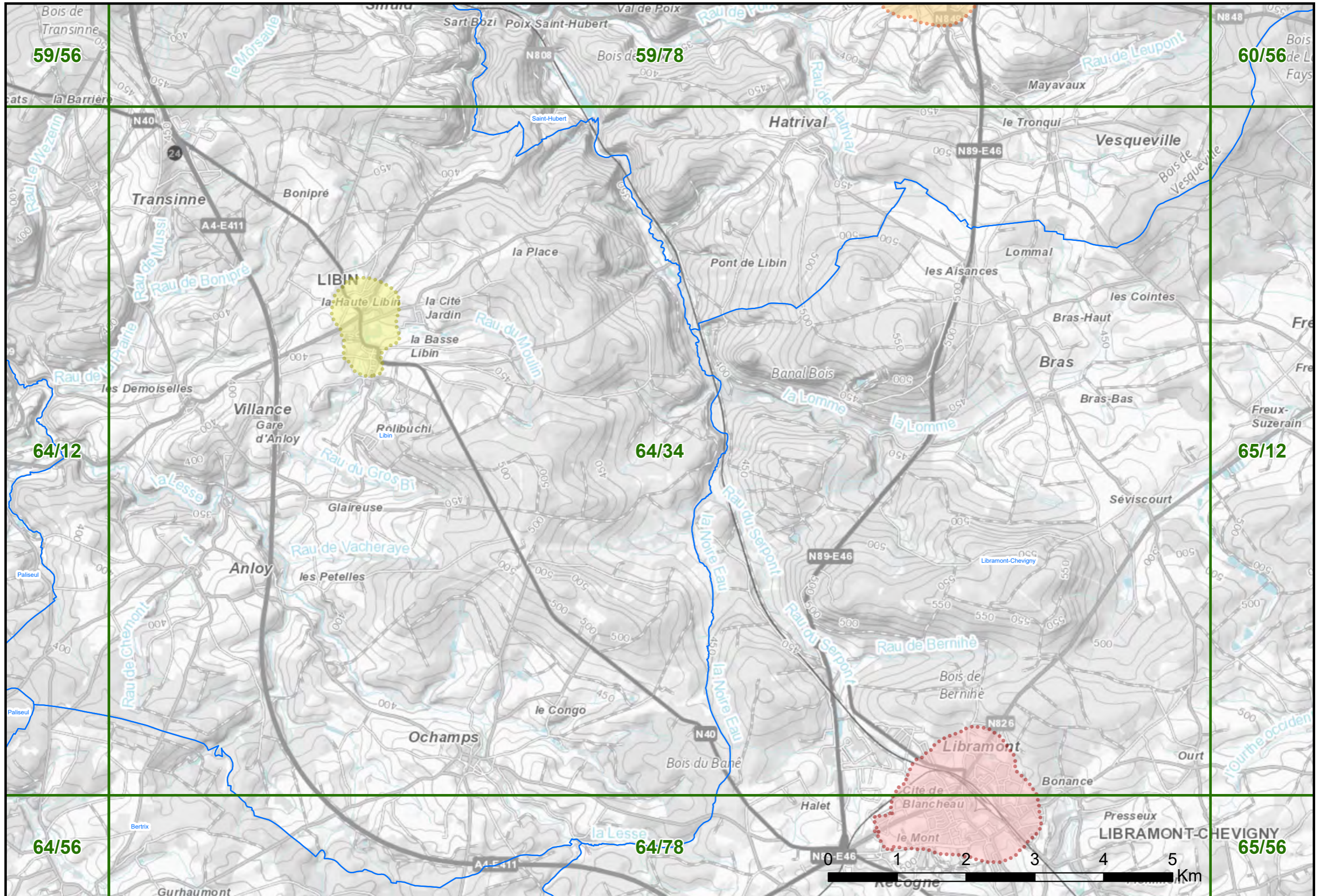


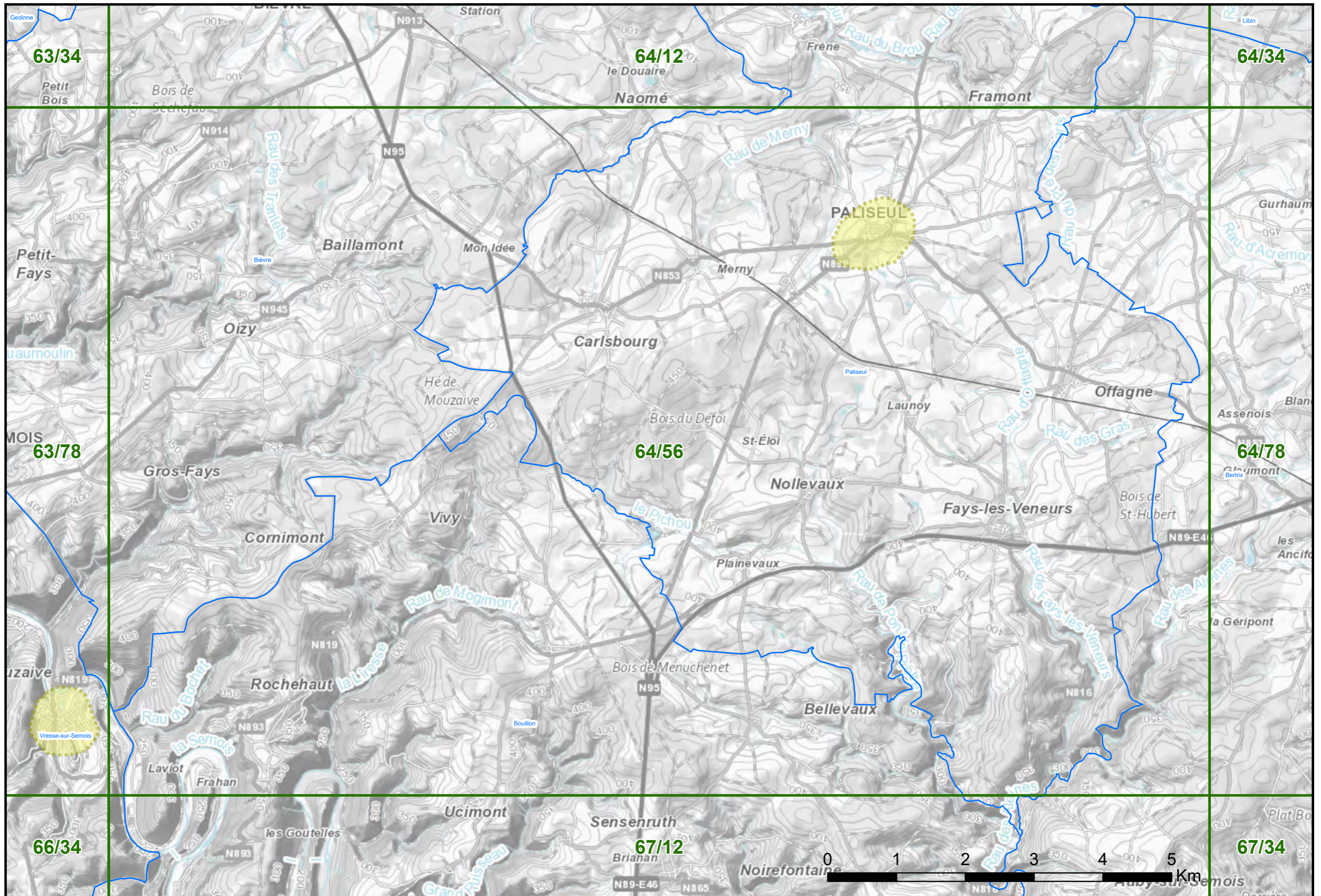


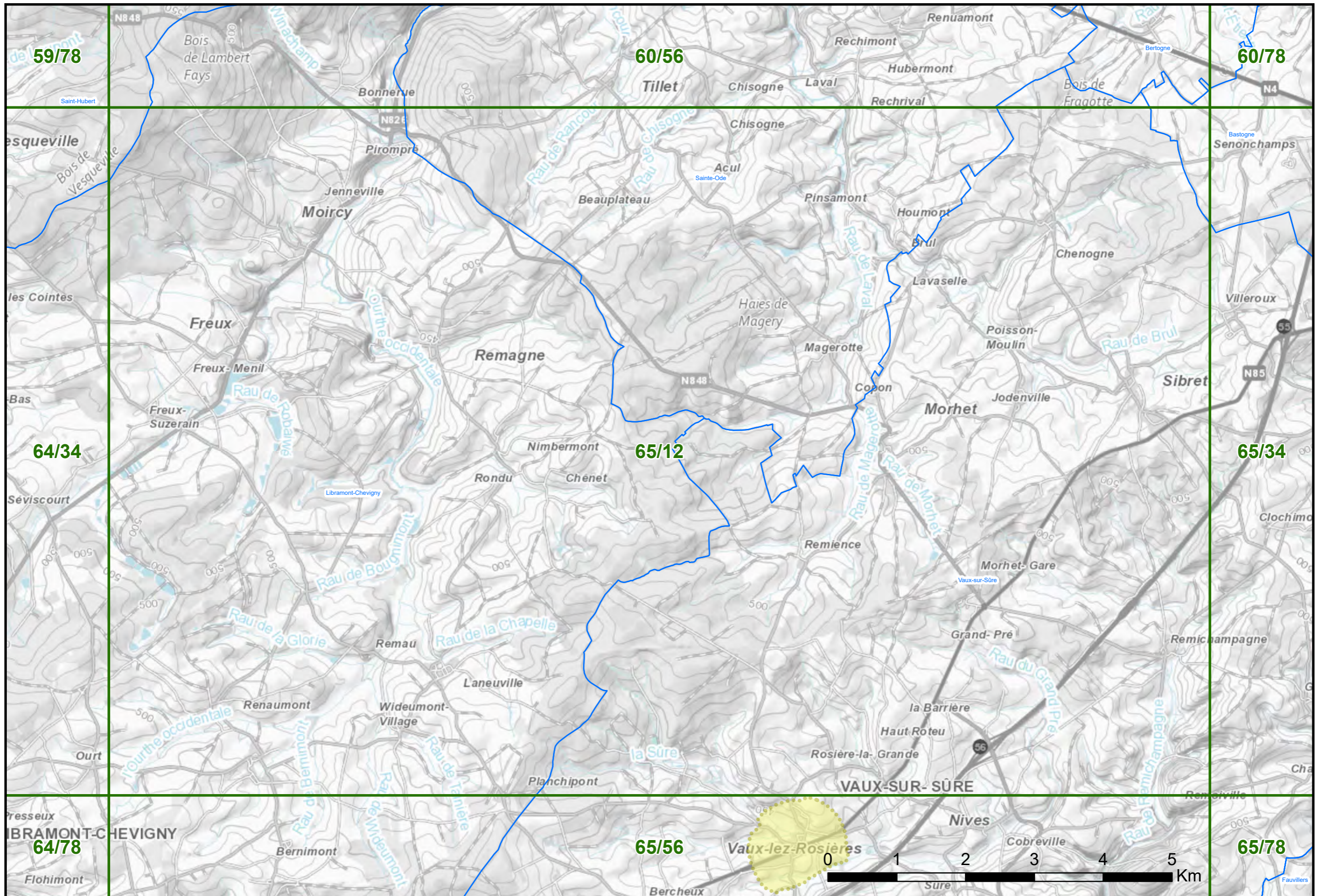


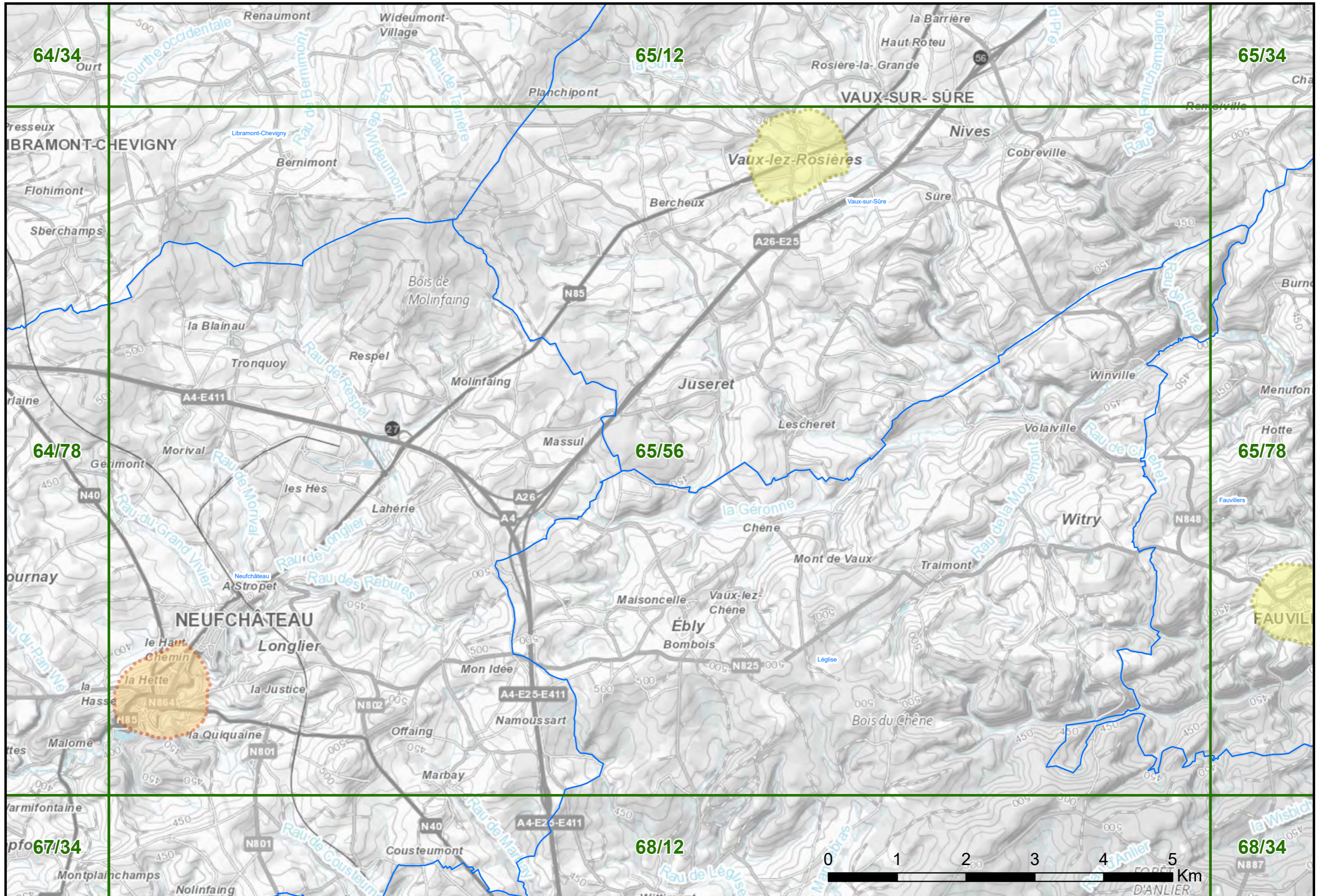


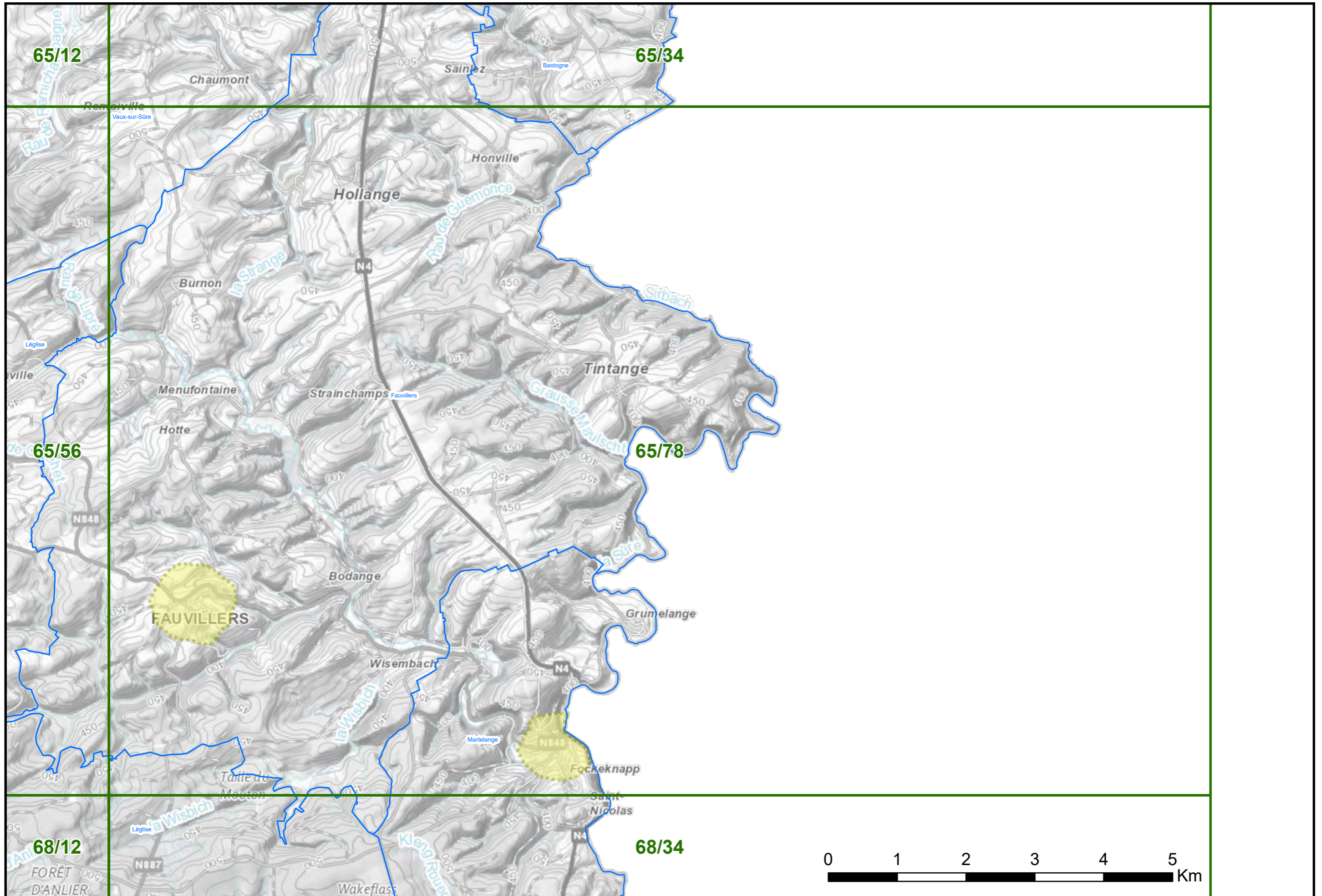


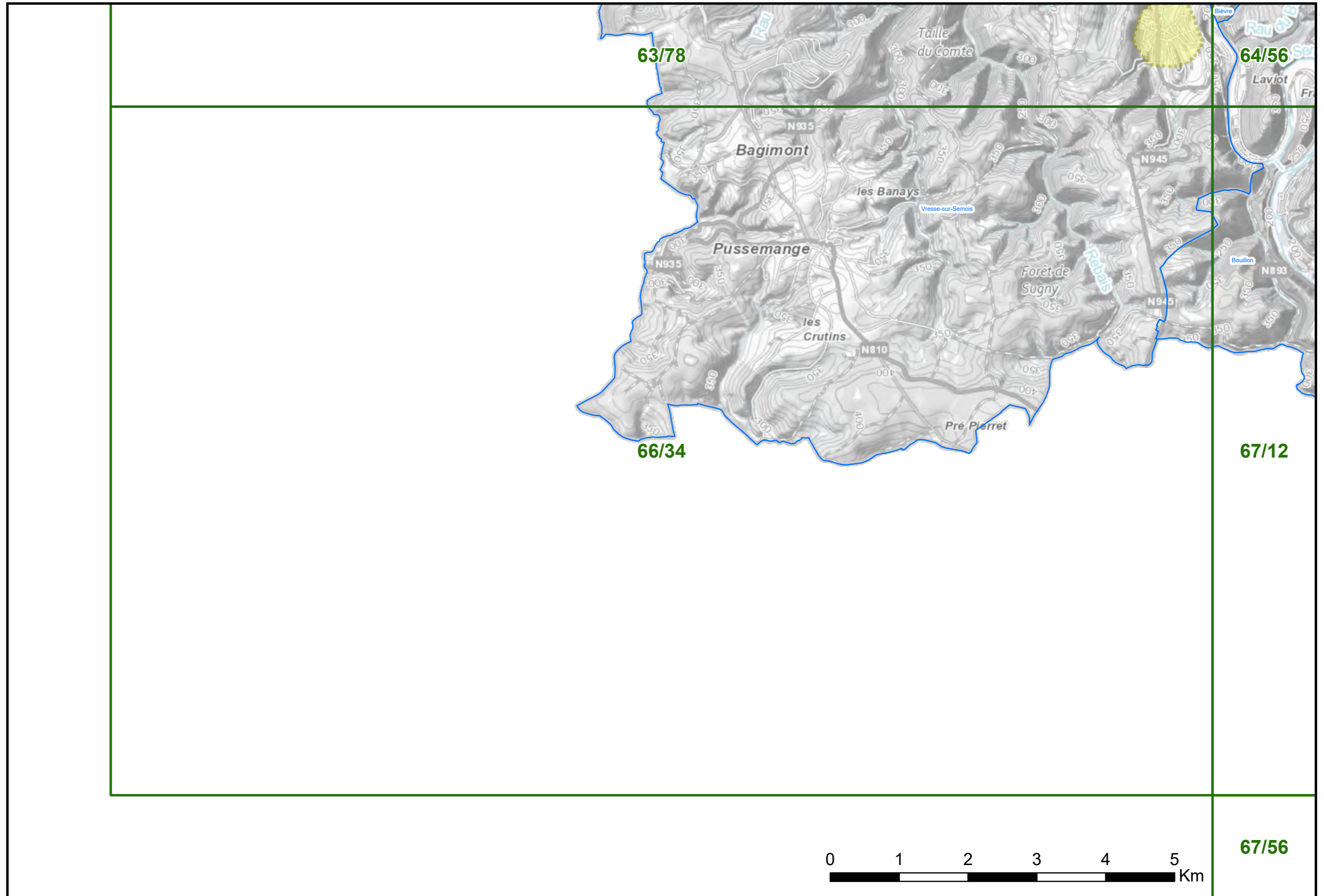


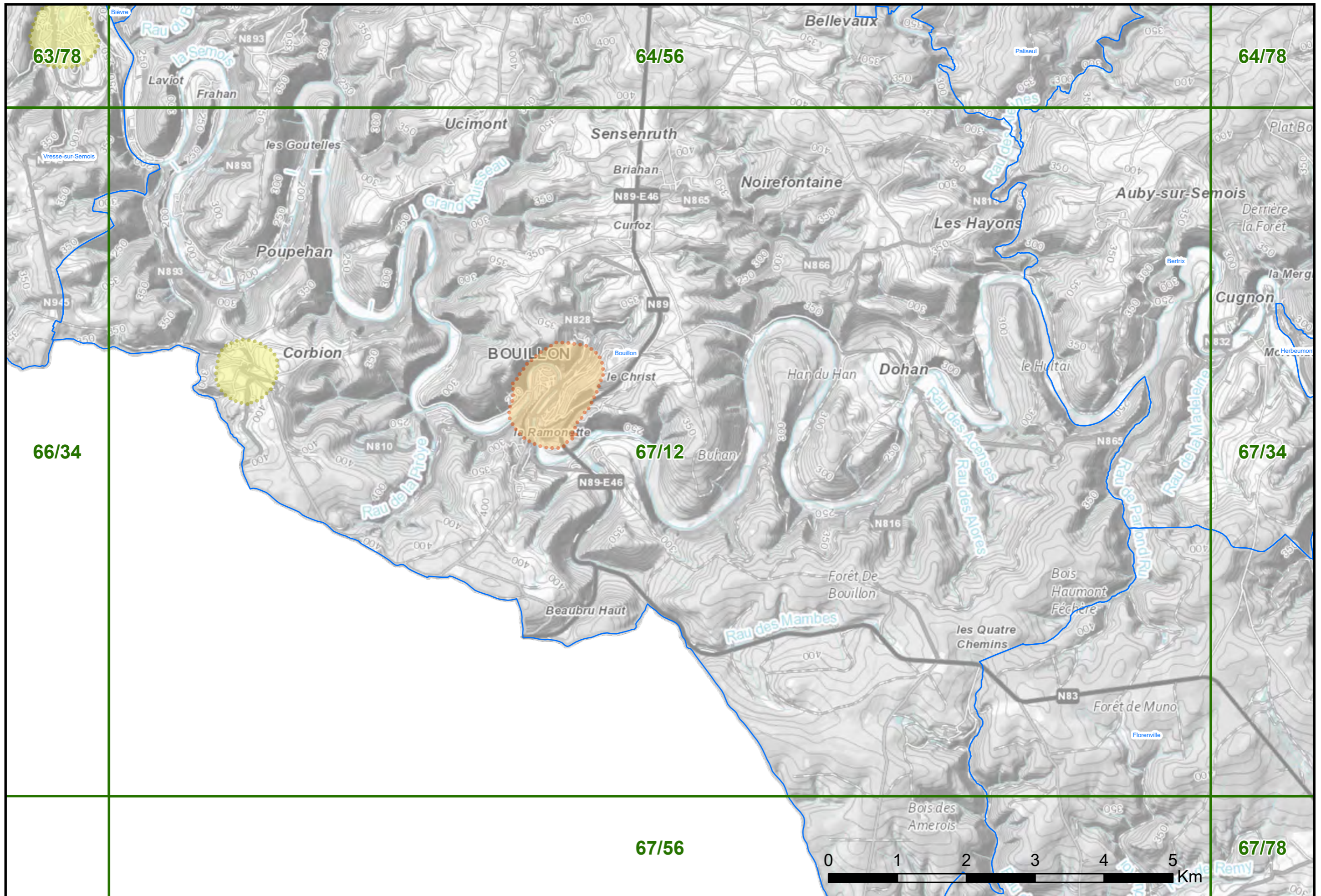


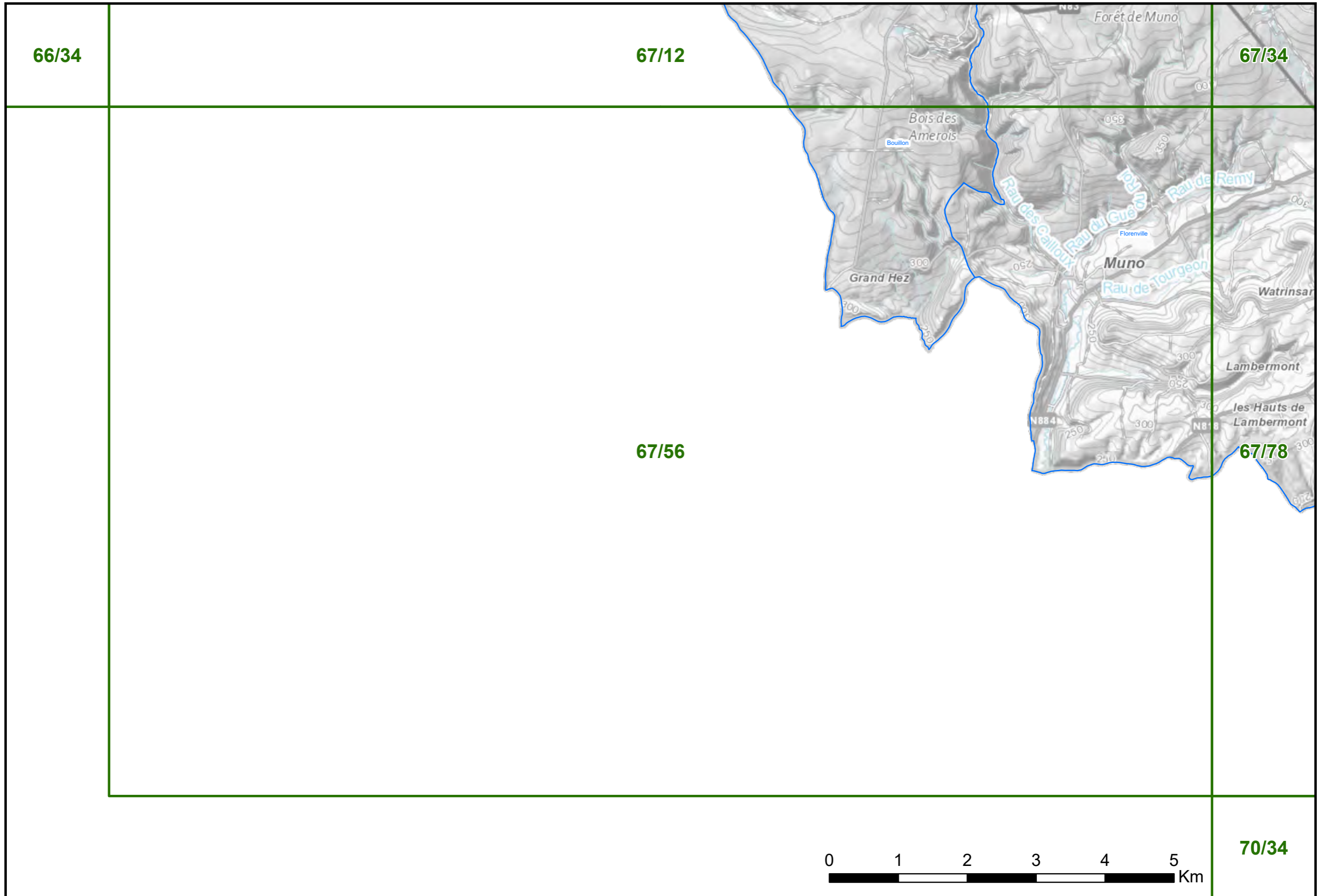


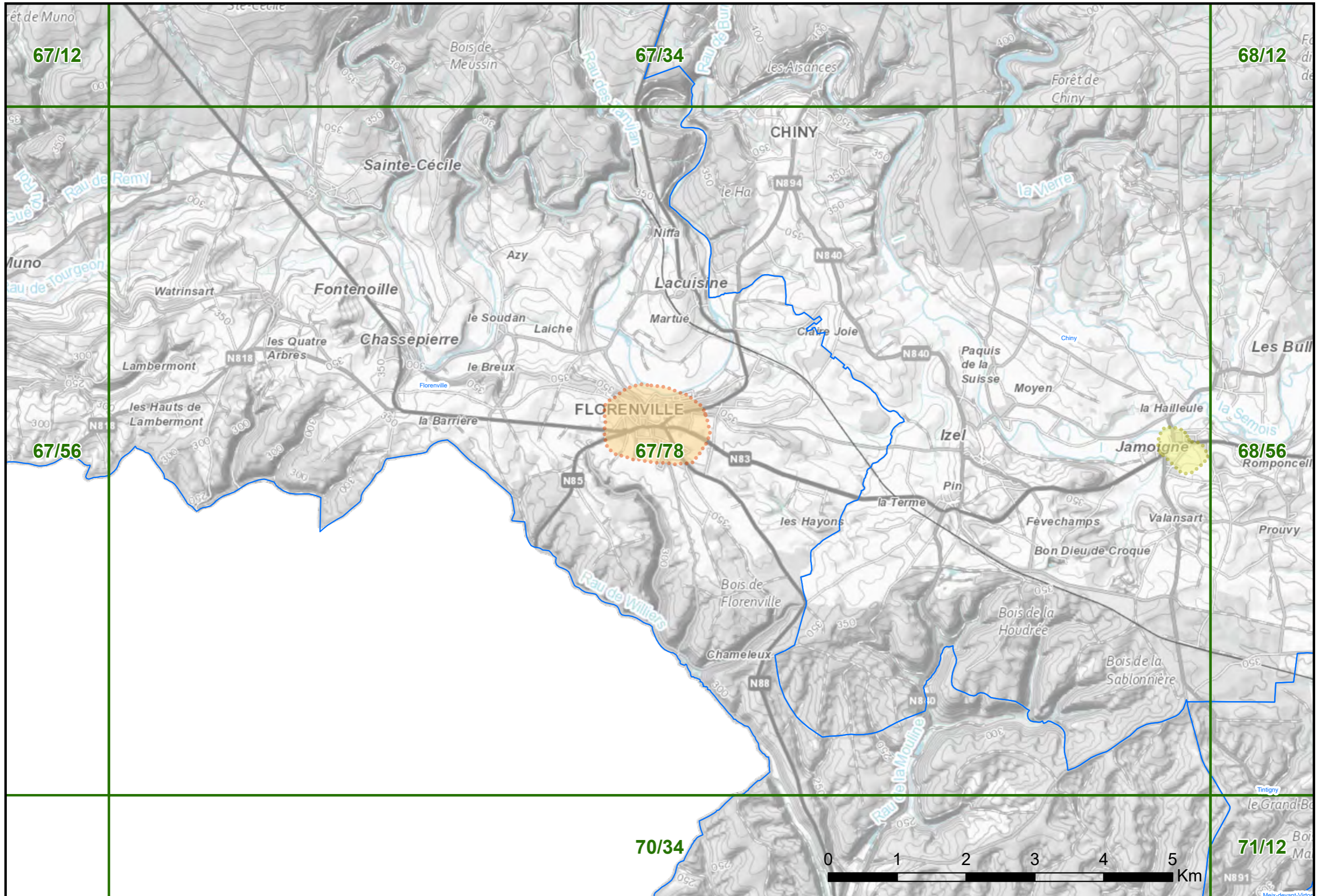


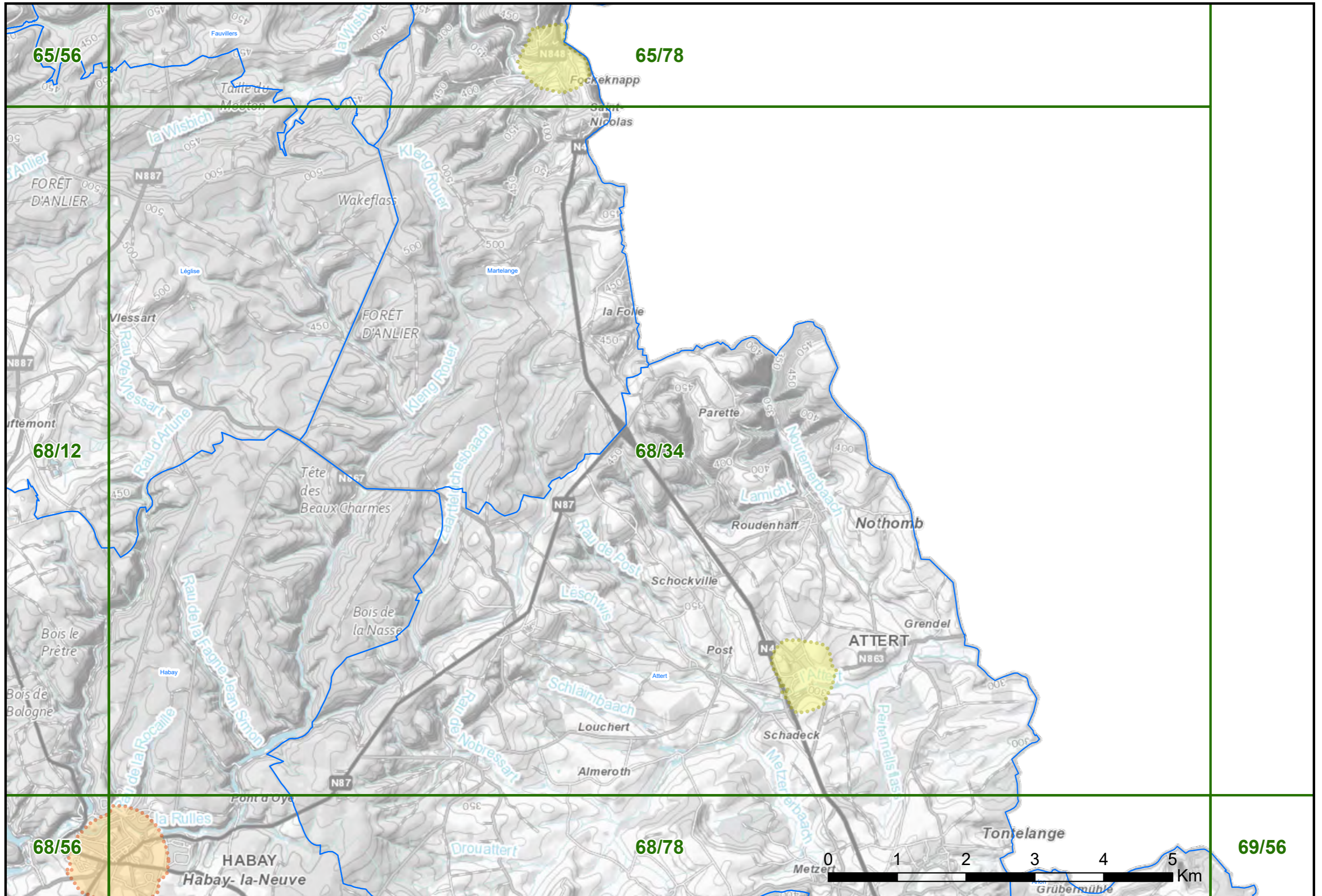


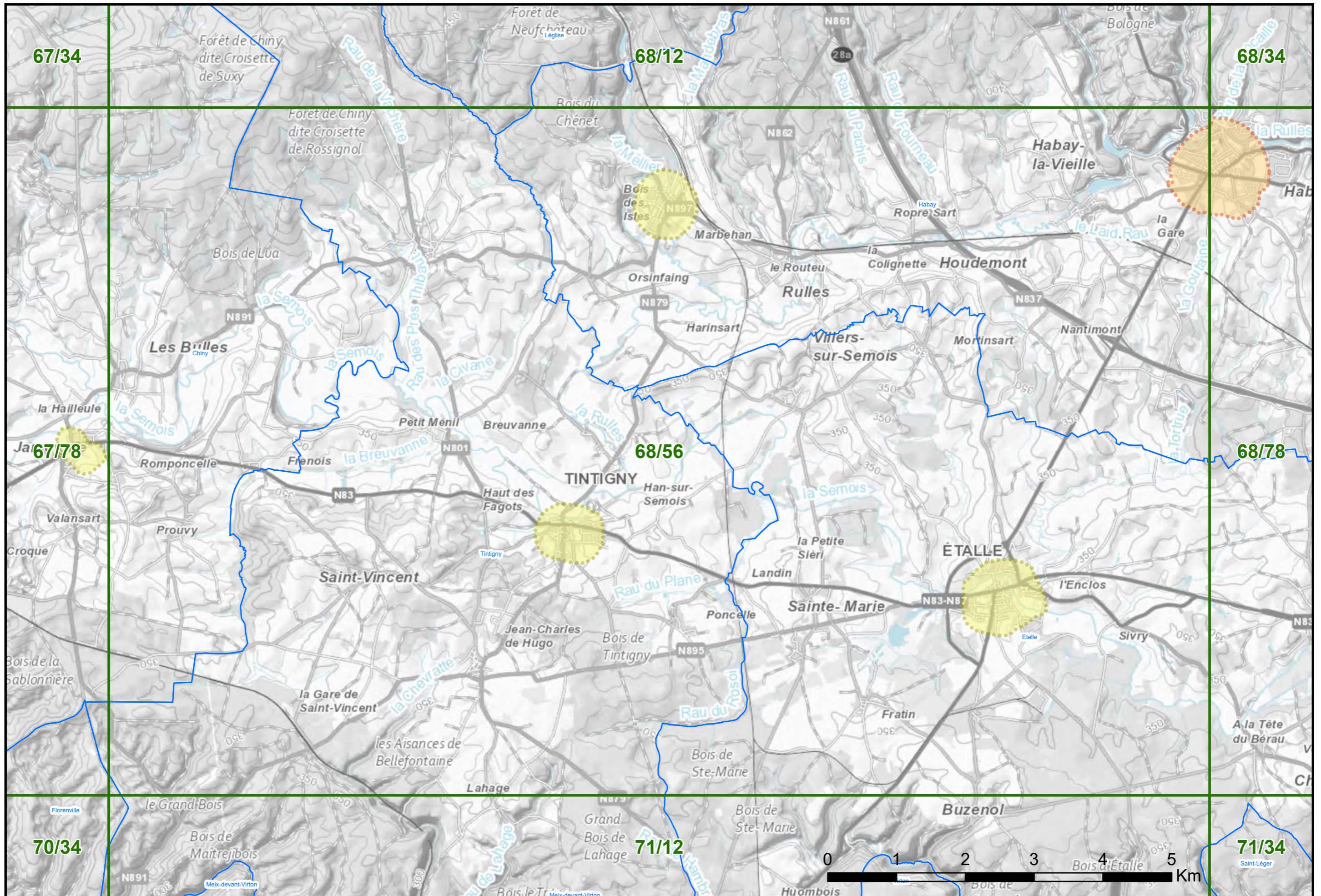


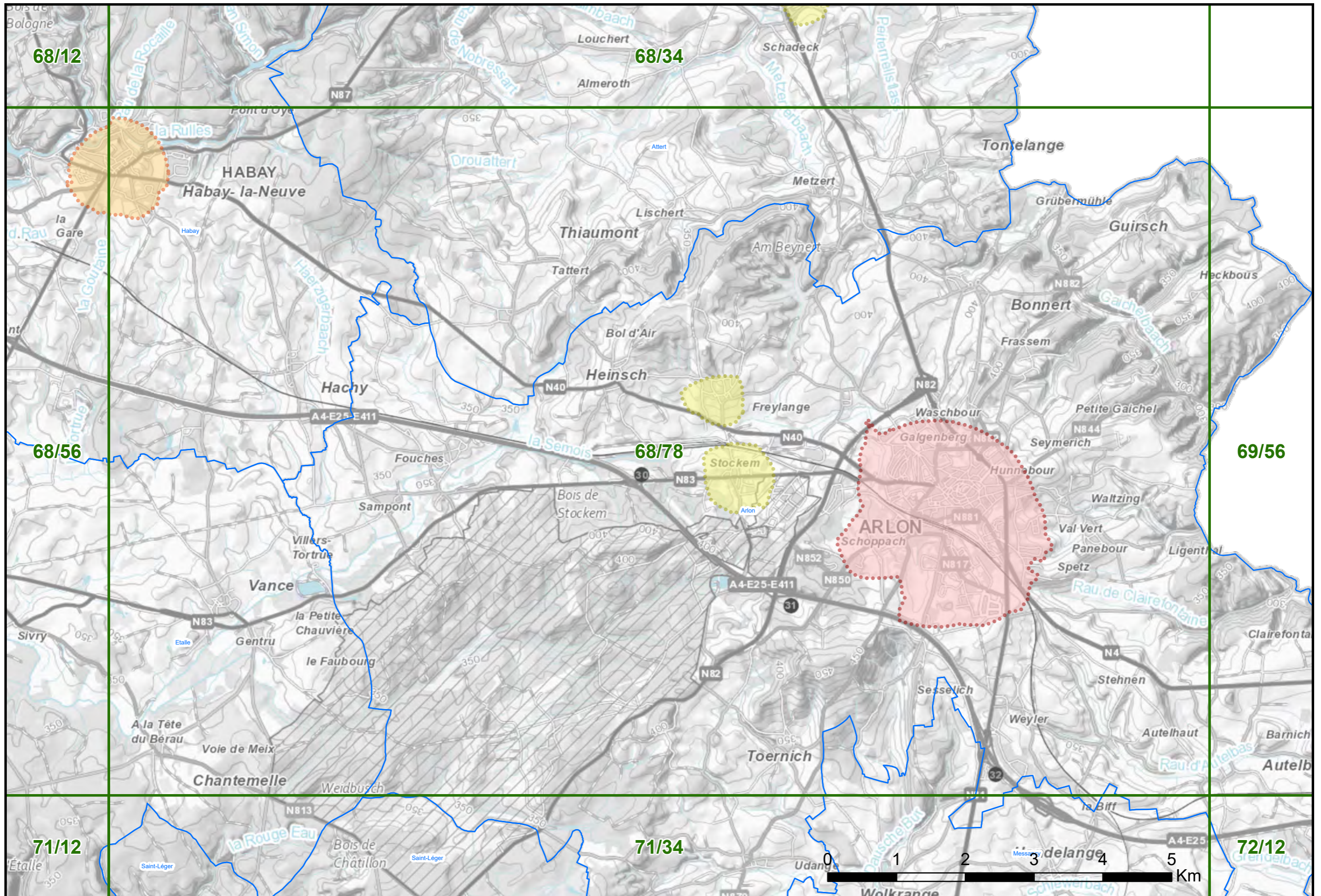


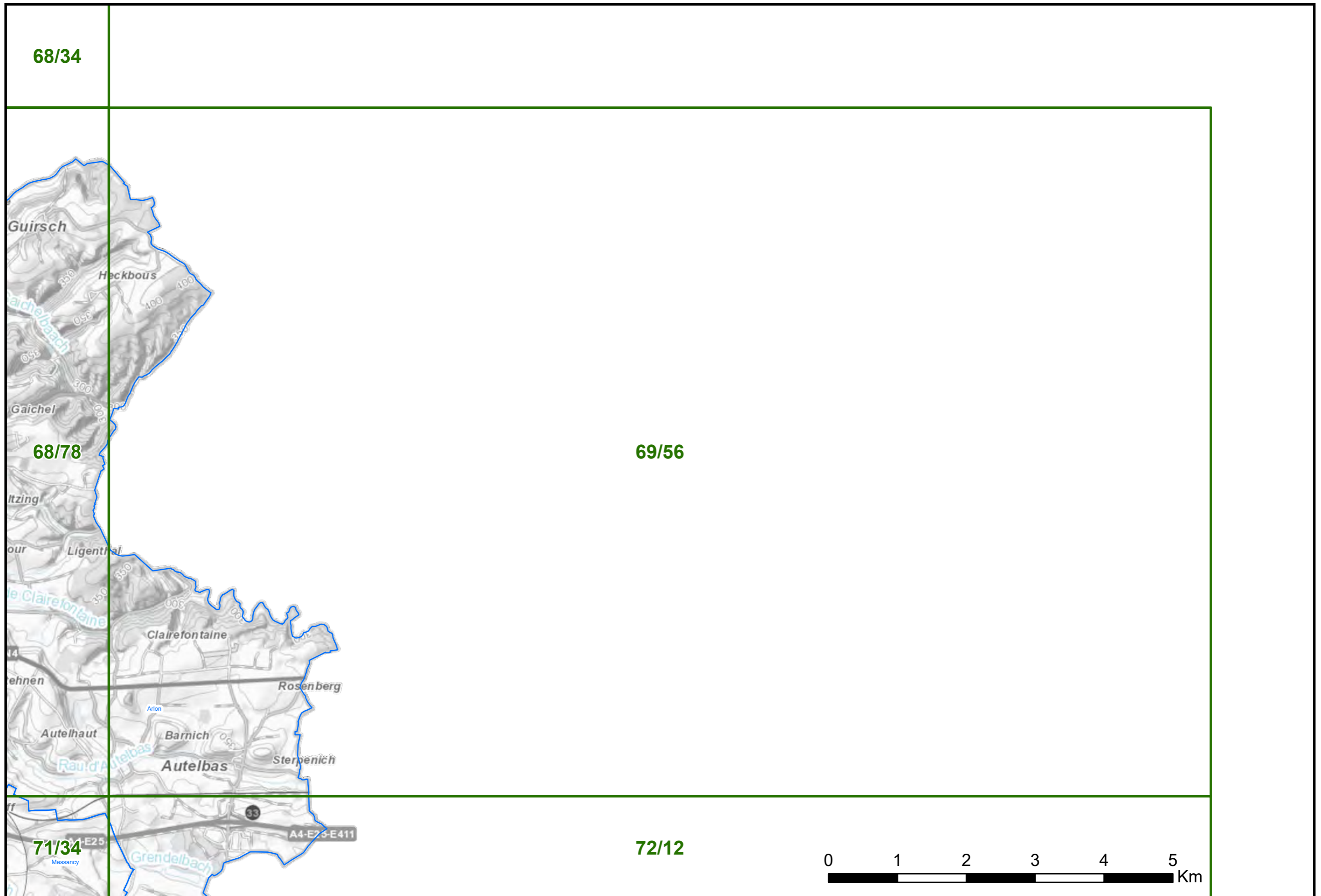


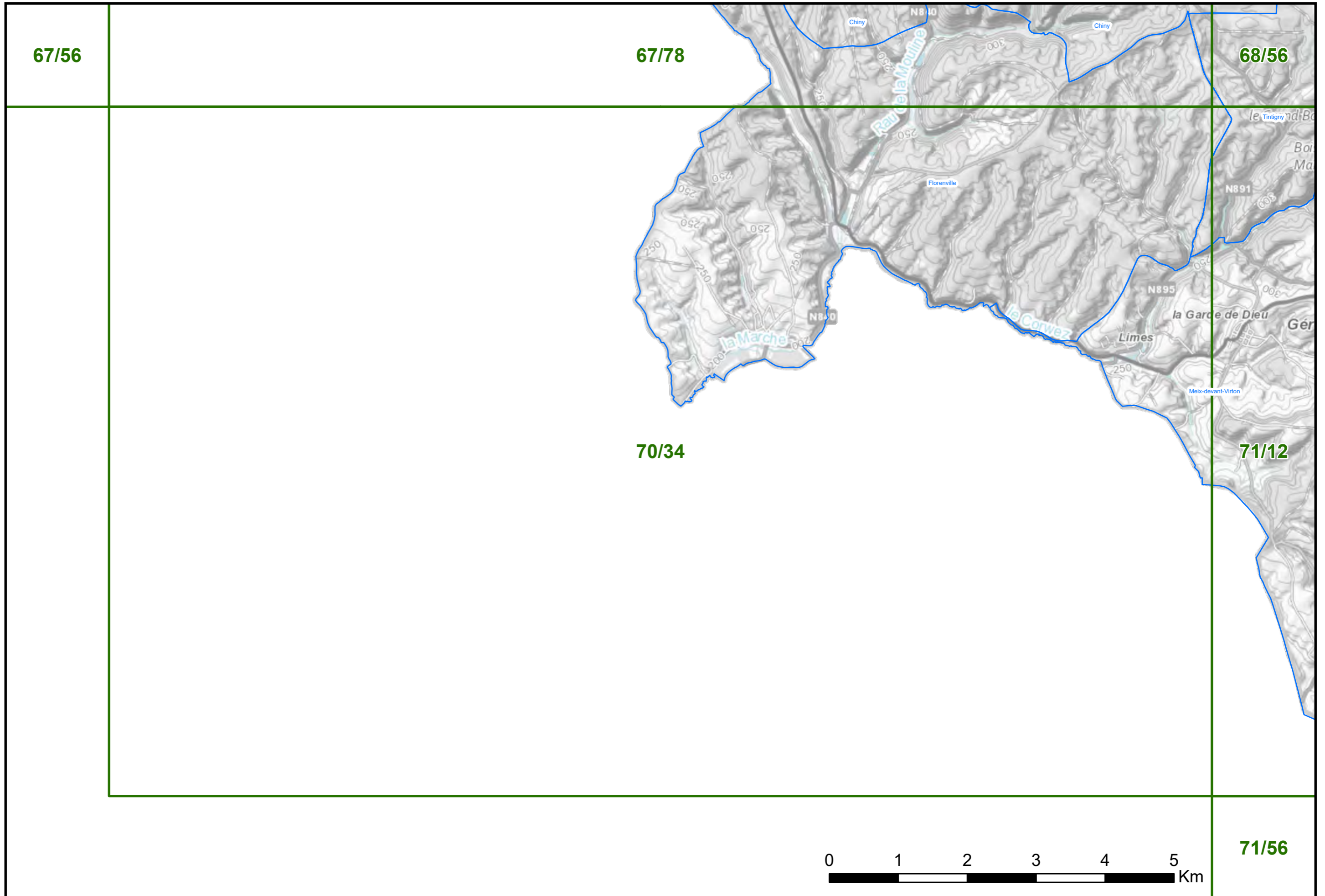


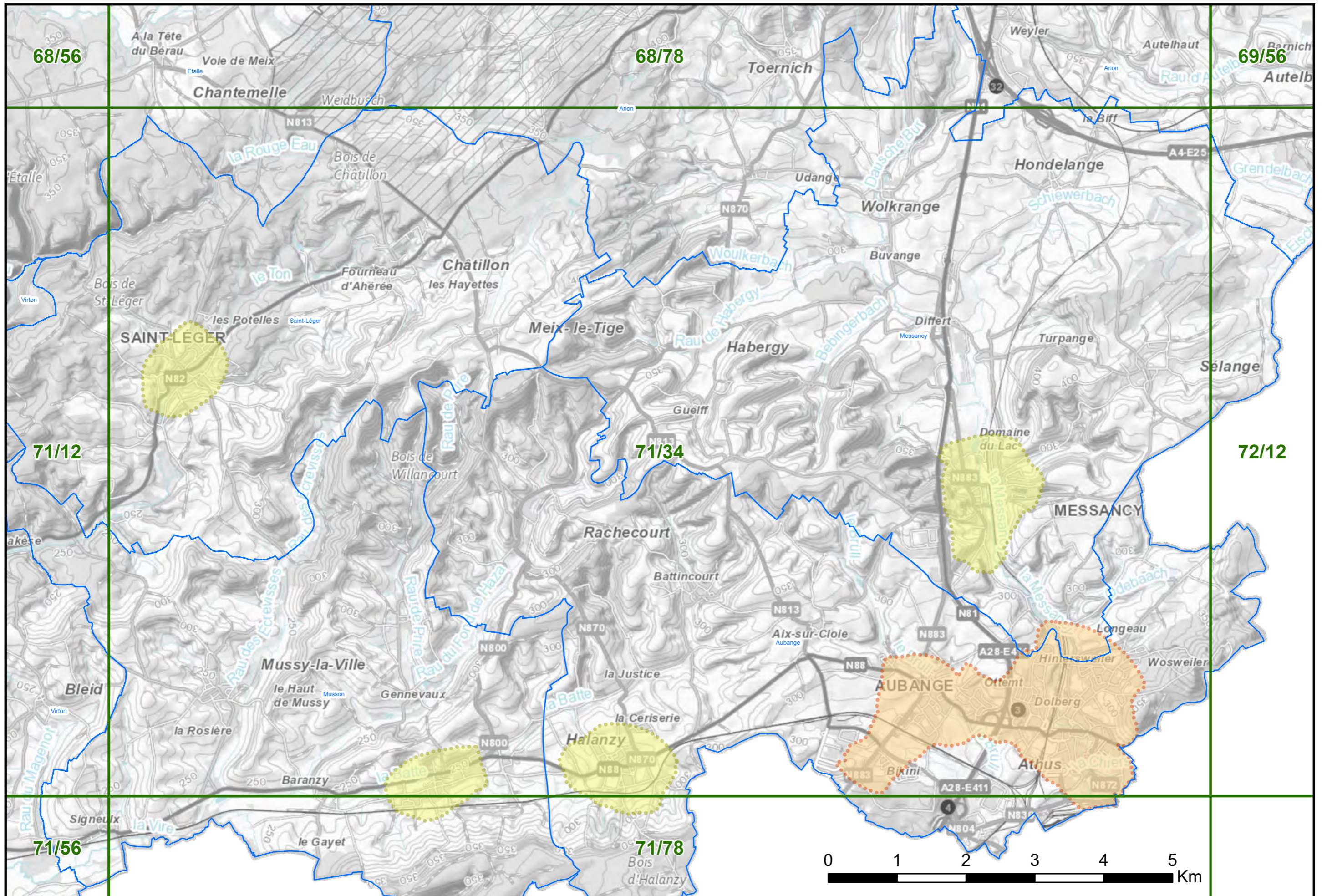


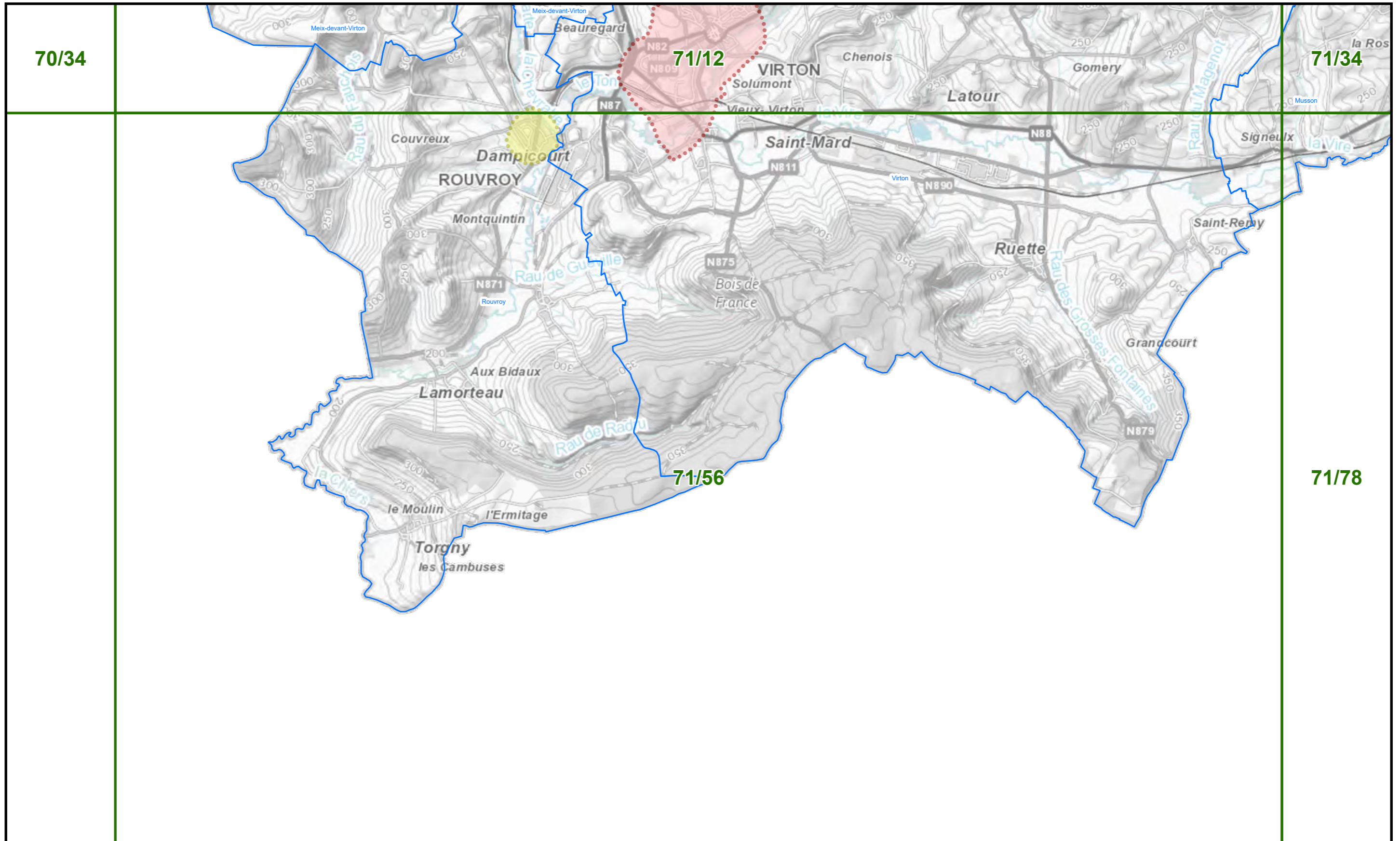


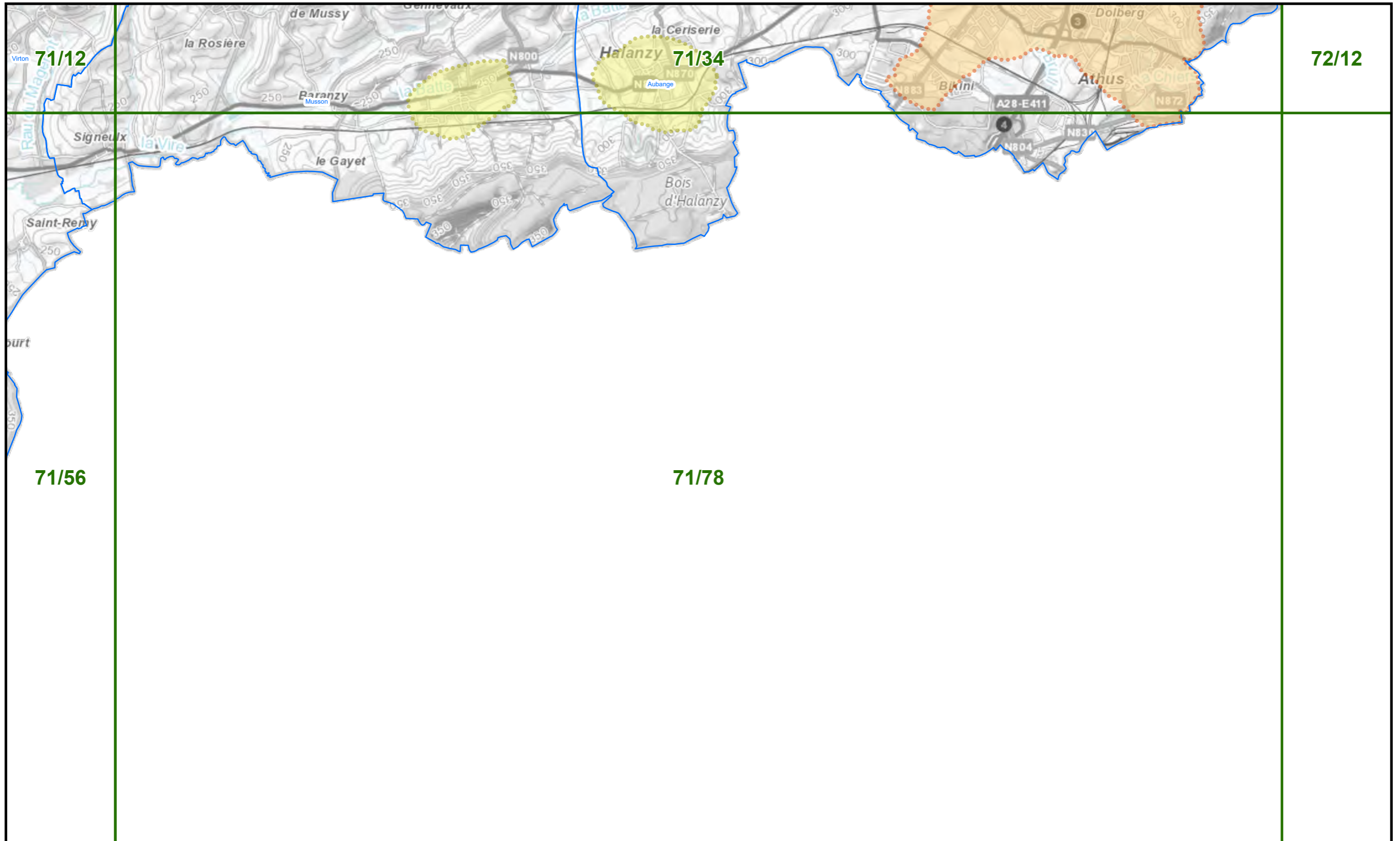


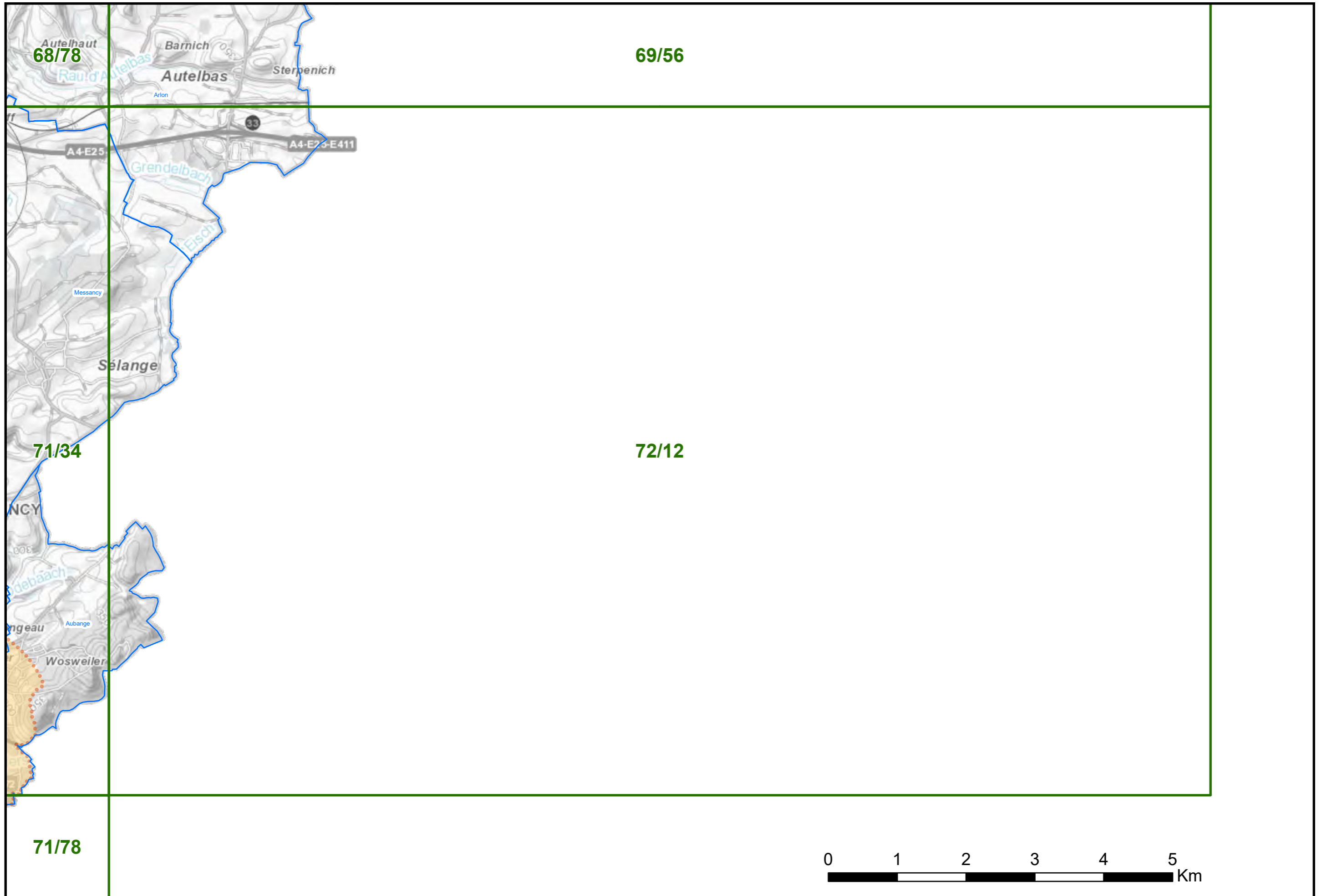














Service public de Wallonie (EDIWALL)

Publication gratuite

Mai 2024

Editeur responsable :

Annick FOURMEAUX, Directrice générale, SPW TLPE

Rue des Brigades d'Irlande 1, B-5100 NAMUR

territoire.wallonie.be